



**#MyValuedPlaces Survey in North West Ireland:  
Key data summary**

Prepared by  
**Andrew McClelland**  
Postdoctoral Researcher

**August 2018**

Maynooth University Social Sciences Institute (MUSSI)



## **Re-inventory-ing Heritage: Exploring the potential of public participation GIS to capture heritage values and dissonance (REINVENT)\***

REINVENT is a two-year EU-funded research project which addresses the challenges pertaining to the management of cultural heritage in contested cross-border contexts in Europe, with a focus on the cross-border cultural landscape of Derry~Londonderry.

The project engages with participatory practices in cultural heritage management and the application of Geographical Information Systems (GIS) to mapping heritage on a cross-border basis on the island of Ireland. More specifically, a public participation GIS (PPGIS) methodology and tool will be developed to capture a plurality of heritage values ascribed by a range of communities at multiple spatial scales in the region.

It is argued that mediating between the competing uses of heritage is ultimately founded on identifying value conflicts and 'dissonance' to manage any contestation over time. Developing strategies to address these challenges in local contexts can greatly assist spatial planning and cultural heritage management policymakers/practitioners.

For further details, contact:

### **Dr Andrew McClelland**

Maynooth University Social Sciences Institute (MUSSI)

Iontas Building, North Campus

Room 2.11

Maynooth

County Kildare

IRELAND

@ [andrew.mcclelland@mu.ie](mailto:andrew.mcclelland@mu.ie)

☎ +353 (0)1 708 6219

🌐 <http://reinvent.maynoothuniversity.ie>

🐦 @reinvent\_MU

*\*This project has received funding from the European Union's Horizon 2020 research and innovation programme under the Marie Skłodowska-Curie grant agreement No 705697.*

## **CONTENTS**

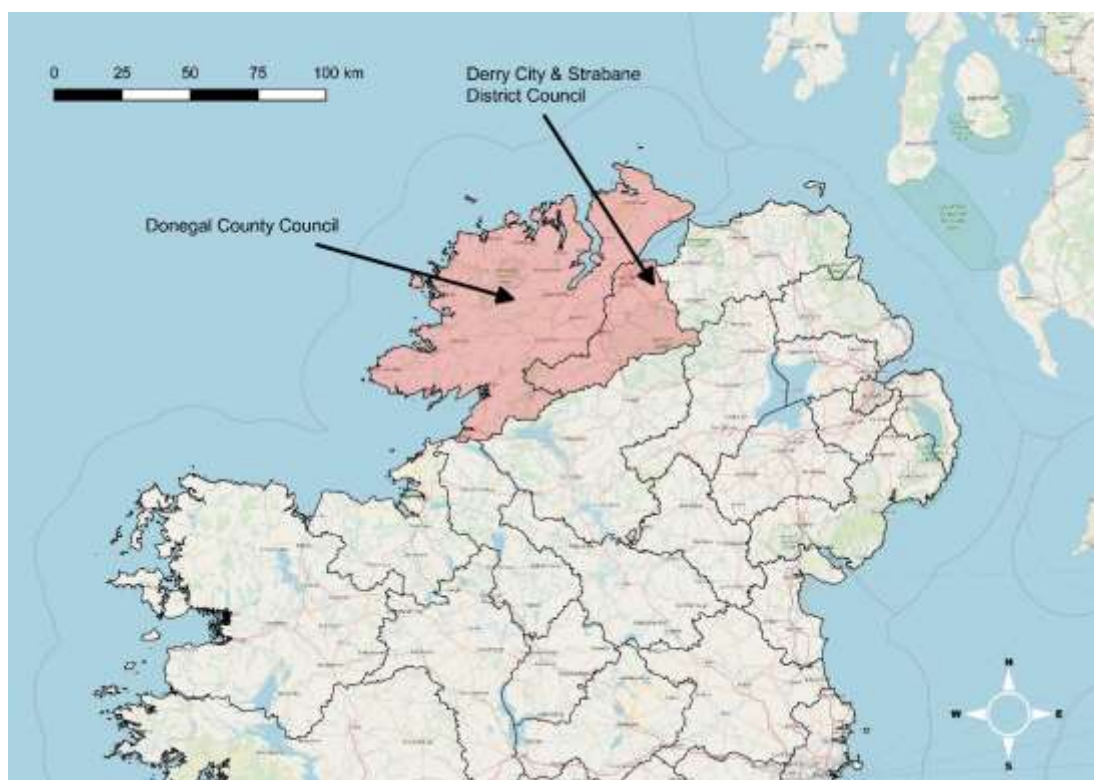
List of figures	iv
Introduction	5
Overview of public engagement with #MyValuedPlaces	9
Place-mapped data points	10
Socio-economic data	18
Feedback	23
Appendix A	28
Appendix B	42
Appendix C	49

## **LIST OF FIGURES**

- Figure 1** Geographic focus of the #MyValuedPlaces survey
- Figure 2** Key stages of the #MyValuedPlaces survey process
- Figure 3** Survey completion rates from those visiting the #MyValuedPlaces web link
- Figure 4** Number of place-mapped data points identified by respondents
- Figure 5** Geographic distribution of stripped out place-mapped data points
- Figure 6** Geographic distribution of positively perceived place-mapped data points
- Figure 7** Geographic distribution of negatively perceived place-mapped data points
- Figure 8** Geographic distribution of the places respondents most identified with
- Figure 9** Frequency of positively perceived place values identified by respondents
- Figure 10** Geographic distribution of individual positively perceived place values identified by respondents
- Figure 11** Number of place-mapped data points identified by individual respondents
- Figure 12** Number of positively perceived points identified by individual respondents
- Figure 13** Number of positively perceived place-mapped data points accompanied by qualitative statements
- Figure 14** Gender of survey respondents
- Figure 15** Age-profile of survey respondents by decade born
- Figure 16** Religion of survey respondents
- Figure 17** National identity of survey respondents
- Figure 18** Level of educational attainment of survey respondents
- Figure 19** Principal employment status of survey respondents
- Figure 20** Council areas where survey respondents currently live
- Figure 21** Where respondents first heard about #MyValuedPlaces
- Figure 22** Response to statement concerning whether respondents found the #MyValuedPlaces survey straightforward to complete
- Figure 23** Response to statement concerning whether respondents who did not record any place-mapped data points found the #MyValuedPlaces survey straightforward to complete
- Figure 24** Response to statement concerning whether respondents would welcome future public consultation exercises in the North West of Ireland using online mapping
- Figure 25** Response to statement concerning whether respondents would welcome future public consultation exercises on a cross-border basis in the North West of Ireland

## 1.0 INTRODUCTION

- This report illustrates the respondent socio-economic, place-mapped and feedback data emerging from responses to the #MyValuedPlaces survey, one of two cases undertaken as part of the REINVENT Project centred on the cross-border cultural landscape of North West Ireland
- #MyValuedPlaces was a an online public participation map-based survey of special places focused on two local council areas, Derry City & Strabane District in Northern Ireland and Donegal County Council in Ireland – see Figure 1
- Limited data analysis and brief commentary is offered over the proceeding sections, beginning with the number of people engaged by the survey, followed by insights on the place-mapped data points identified, the socio-economic composition of respondents, and concluding with respondent feedback
- The remainder of this introductory section provides a brief recap on the survey design and underlines important aspects of its implementation



**Figure 1:** Geographic focus of the #MyValuedPlaces survey

- #MyValuedPlaces was launched on 19 August 2017 via a Twitter talk during Ireland's National Heritage Week programme of events, eventually concluding after an 8 week period on 15 October
- The survey utilised the Maptionnaire digital mapping tool developed in Finland but employed in numerous other places – the survey remains available to view at the following web link: <https://app.maptionnaire.com/en/2870/>
- The survey was promoted through project social media channels, via direct emails sent by Derry City & Strabane District and Donegal County Council to their database subscribers, the distribution of leaflets with QR-codes through key cultural venues in the study area, and face-to-face engagement with the public during several cultural events



**Figure 2:** Key stages of the #MyValuedPlaces survey process

- The survey was structured into four principal sections as outlined in Figure 2, beginning with a Consent page linking to an Information Sheet on the project website, and containing an informed consent box that participants were required to tick before being able to proceed to the mapping stage
- The mapping stage of the survey consisted of three tasks, with respondents asked to identify locations within the study area using the online mapping interface, mouse navigation and zoom functions
- Firstly, respondents identified places that they positively perceived within the study area – the survey guidance suggested that a minimum of 5 places be identified
- Once a positively perceived place was confirmed on the mapping interface, a pop-up window requested that participants mark which statements they associated with the

selected place, which were derived and adapted from Brown and Weber's (2012)<sup>1</sup> landscape value typology:

- I value this place for its aesthetic qualities, attractive scenery, sights, smells, or sounds
  - I value this place for economic benefits such as tourism, forestry, agriculture, or other commercial activity
  - I value this place because it provides outdoor recreation opportunities
  - I value this place because it helps produce, preserve, and renew air, soil, and water
  - I value this place because we can use it to learn about the environment
  - I value this place because it provides for a variety of plants, wildlife, marine life, or other living organisms
  - I value this place because it is spiritually special to me
  - This place is valuable for its own sake, no matter what I or others think about it or whether it is actually used
  - I value this place for its history and heritage significance
  - I value this place because it makes people feel better, physically and/or mentally
  - I value this place because it is wild
  - I value this place as it provides opportunity for social encounters and meeting with friends, family and others
- Secondly, respondents were asked to identify places within the study area that they negatively perceived – the survey guidance suggested that respondents identify as many places as they wished
  - Thirdly, respondents were asked to locate the (single) place that they most identified with within the study area
  - With each of the three mapping components above respondents were given the opportunity to elaborate upon their selection with qualitative statements justifying why they were chosen – see Section 3.0
  - The survey then proceeded to a series of socio-economic questions relating to the respondents, structured under 'About You' and 'Your Place' sections – a breakdown of the socio-economic data is provided in Section 4.0

---

<sup>1</sup> Brown, G. and Weber, D. (2012) 'Measuring change in place values using public participation GIS (PPGIS)', *Applied Geography* 34: 316-324.

- The final section of the survey posed several 'Feedback' questions concerning the #MyValuedPlaces survey in addition to future cross-border public consultation exercises in the North West of Ireland – a breakdown of the feedback data is provided in Section 5.0



## 2.0 OVERVIEW OF PUBLIC ENGAGEMENT WITH #MYVALUEDPLACES

- Over 600 visits were made to the #MyValuedPlaces survey web link, 348 of which proceeded past the consent page. From this latter group, 123 fully completed socio-economic survey responses were recorded – see Figure 3

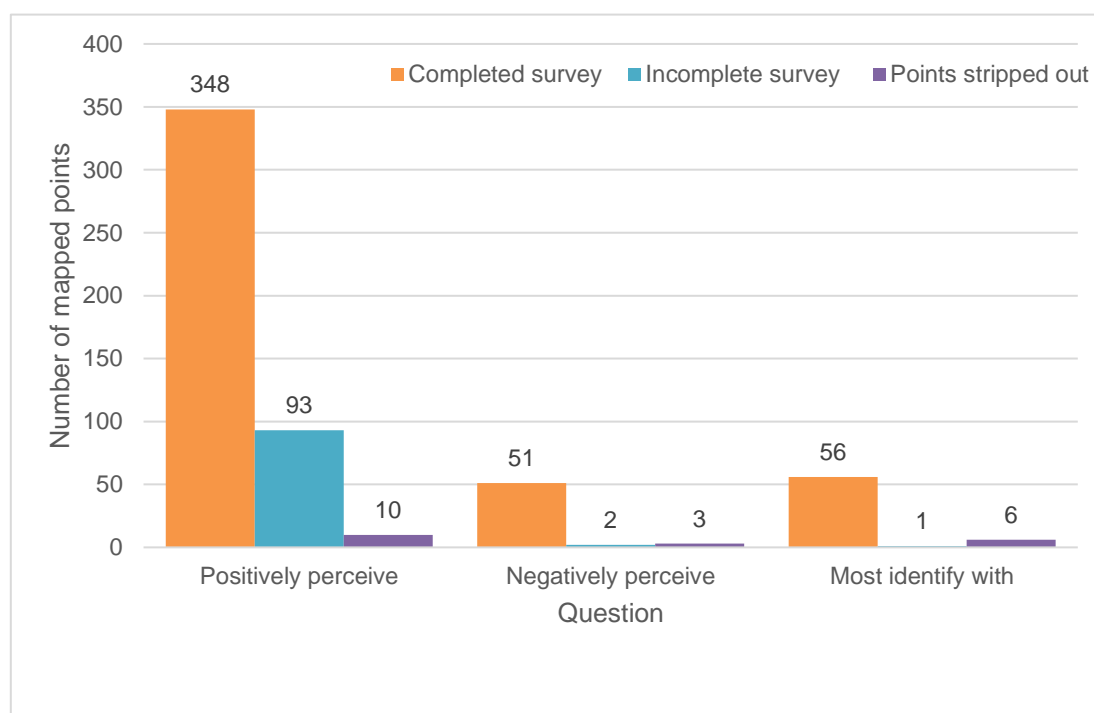


**Figure 3:** Survey completion rates from those visiting the #MyValuedPlaces web link

- 49 of the 123 respondents who fully completed the socio-economic survey did not identify any place-mapped data points
- Another 41 respondents from the 348 who only proceeded past the consent stage identified place-mapped data points, leaving rich qualitative statements in many cases, but did not fully complete their socio-economic survey responses
- Thus, a total of 115 respondents identified place-mapped data points, when combining figures for those that completed the socio-economic survey with those that did not
- The data relating to 1 respondent, whose fully completed response to the socio-economic survey was identifiably erroneous, was discounted from the survey and the analysis below

### 3.0 PLACE-MAPPED DATA POINTS

- 551 place-mapped data points were recorded within the study area, including 455 by those that fully completed the socio-economic survey and a further 96 by those that did not complete the survey – see Figure 4
- A further 19 place-mapped data points not included in the 551 figure were stripped out for analysis and mapping purposes, predominantly because they are located outside the study area – their geographic distribution is shown in Figure 5
- 11 of the stripped out place-mapped data points emanated from respondents that did not fully complete the socio-economic survey



**Figure 4:** Number of place-mapped data points identified by respondents

- Places that are positively perceived predominate the mapped responses, with 348 identified by those that fully completed the socio-economic survey, and 93 by those that did not complete the survey, representing a combined total of 441 – see Figure 6
- Respondents identified many fewer negatively perceived places, in addition those places that they most identified with – see Figures 7 and 8 respectively for their geographic distribution



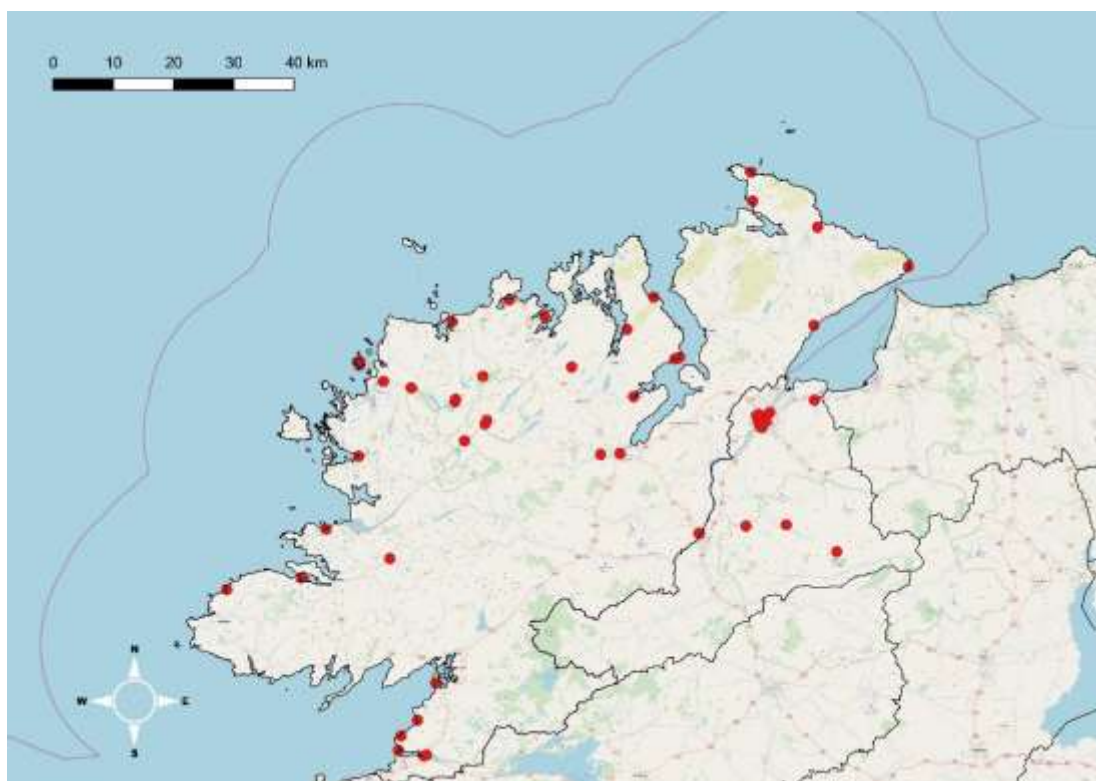
**Figure 5:** Geographic distribution of stripped out place-mapped data points



**Figure 6:** Geographic distribution of positively perceived place-mapped data points

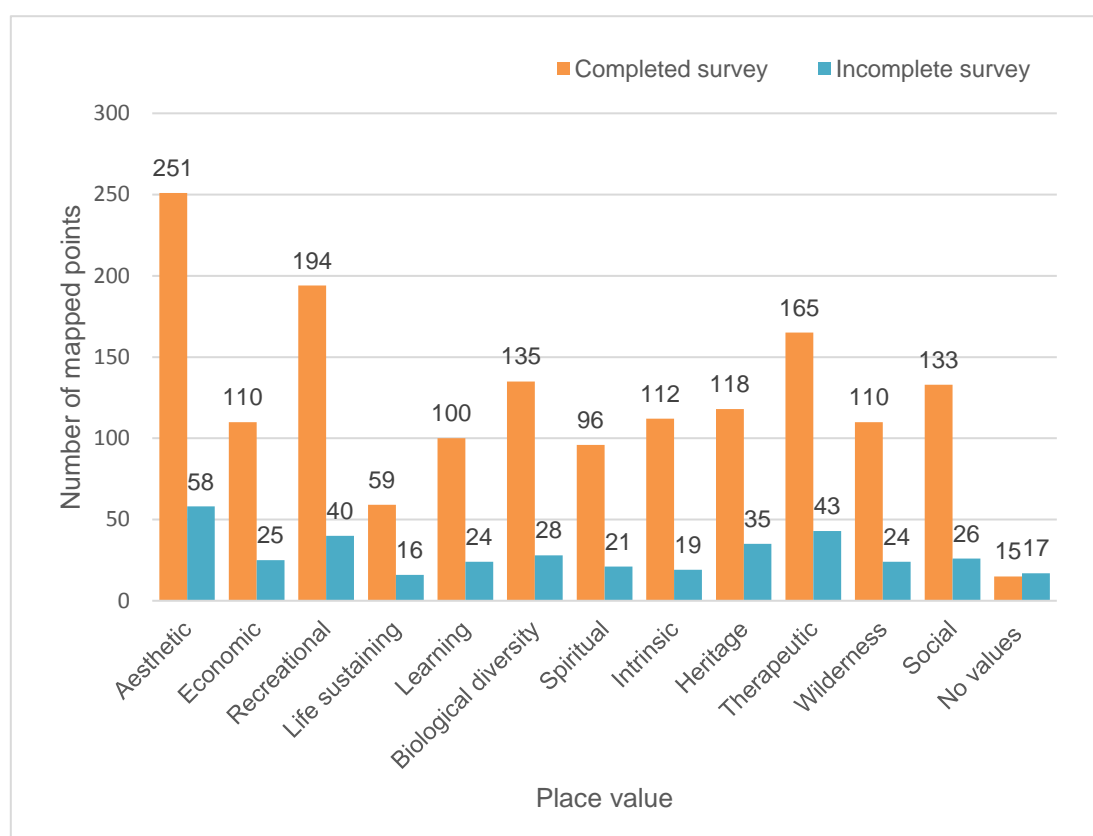


**Figure 7:** Geographic distribution of negatively perceived place-mapped data points



**Figure 8:** Geographic distribution of the places respondents most identified with

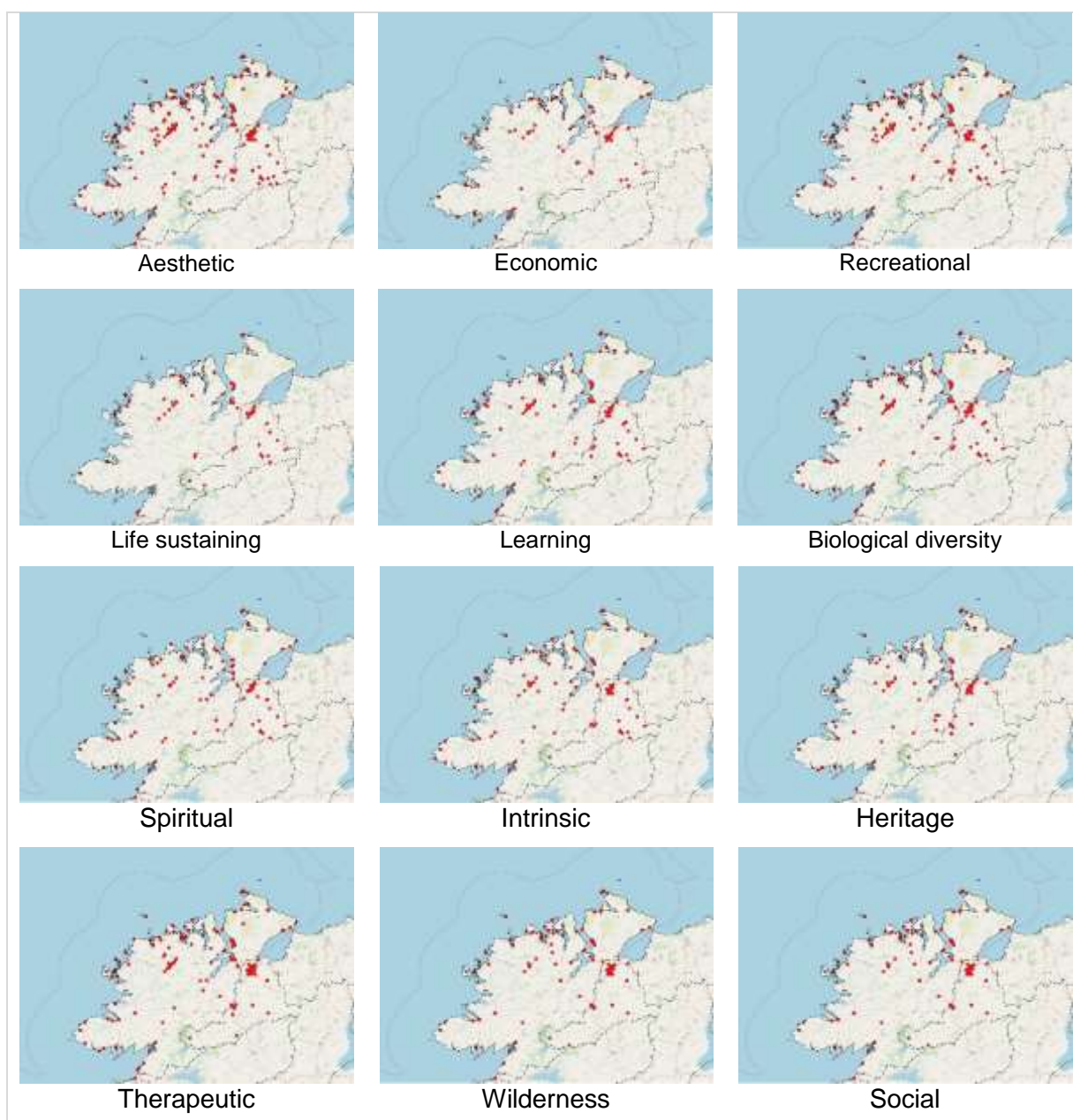
- Aesthetic was the most frequently selected value statement relating to the positively perceived place-mapped data points, with 251 attributed by those that fully completed the socio-economic survey and a further 58 by those that did not complete the survey – see Figure 9
- Recreational, therapeutic, social and biological diversity are the next most prevalent values identified by respondents within the study area
- Life sustaining and spiritual values were the only two value statements that did not exceed 100 in terms of their frequency of selection by those who fully completed the socio-economic survey
- A small number of places positively perceived by respondents were not attributed with any of the place values, including 15 identified by respondents who fully completed the socio-economic survey



**Figure 9:** Frequency of positively perceived place values identified by respondents



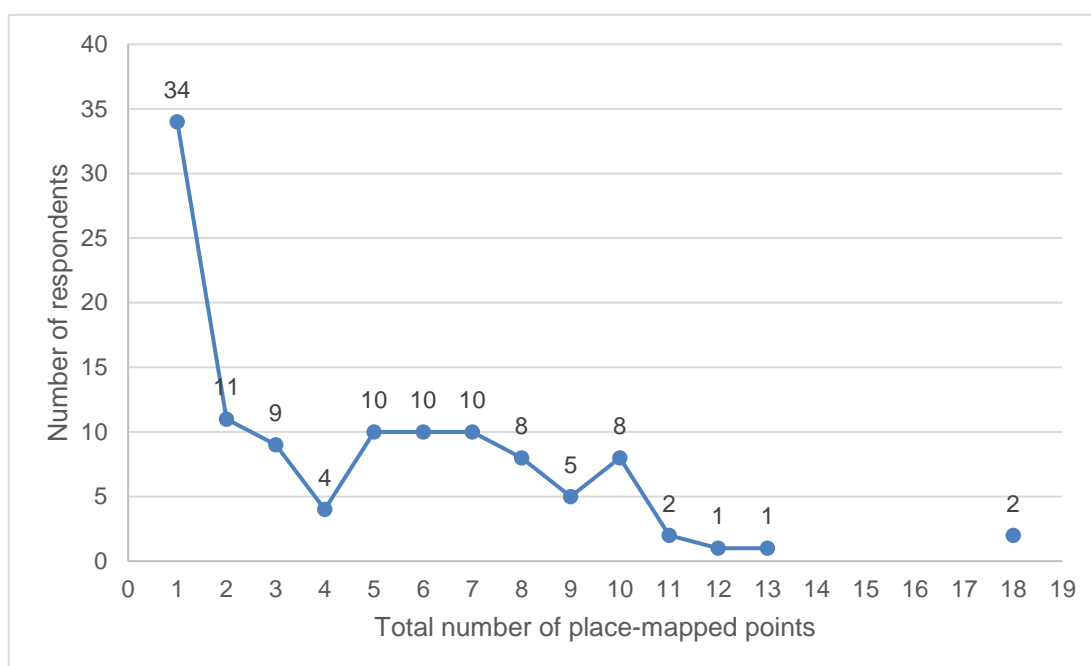
- The geographic distribution of individual positively perceived place values throughout the study area is indicated in Figure 10



**Figure 10:** Geographic distribution of individual positively perceived place values identified by respondents

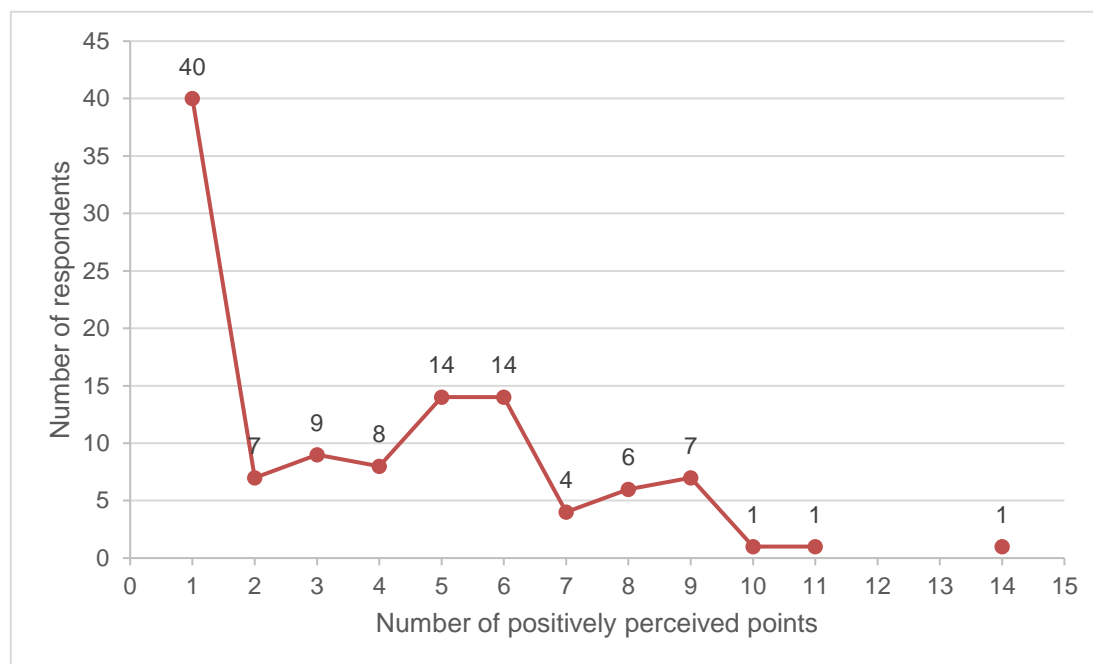
- From the 115 respondents who identified place-mapped data points, when considering those that completed the socio-economic survey and those that did not, the highest number of points identified by individual respondents was 18 – see Figure 11

- 34 respondents identified only a single place-mapped data point across the three mapping tasks



**Figure 11:** Number of place-mapped data points identified by individual respondents

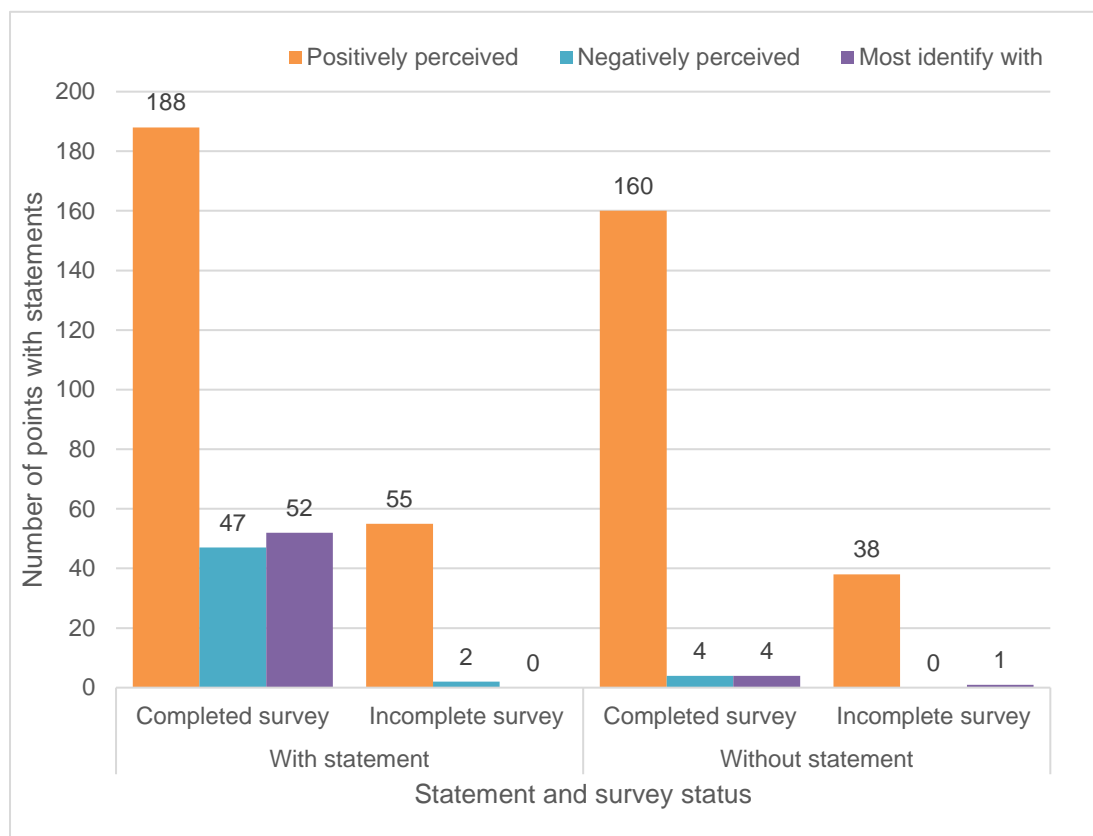
- 14 was the highest number of positively perceived places identified by a single respondent, while 40 respondents identified one place that they positively perceived within the study area – see Figure 12
- 7 was the highest number of negatively perceived places identified by a single respondent, while 20 respondents each identified 1 place that they negatively perceived
- 44 respondents each identified 1 place that they most identified with within the study area, as advised in the survey guidance
- However, 3 respondents identified 3 places that they most identified with, including 1 respondent for whom no other place-mapped data was provided concerning positively and negatively perceived places



**Figure 12:** Number of positively perceived points identified by individual respondents

- From the 441 positively perceived place-mapped data points combined across those respondents that fully completed the socio-economic survey and those that did not, 243 points were accompanied with a qualitative statement – see Figure 13
- 49 of the 53 negatively perceived place-mapped data points combined across those respondents that fully completed the socio-economic survey and those that did not were accompanied with a qualitative statement
- From the 57 place-mapped data points relating to places respondents most identified with, when combined across those that fully completed the socio-economic survey and those that did not, 52 were accompanied with a qualitative statement
- Although the qualitative statements are a rich source of data for insights into the diverse ways people value and construct their attachments to place, they are not analysed in depth in this report






**Figure 13:** Number of positively perceived place-mapped data points accompanied by qualitative statements

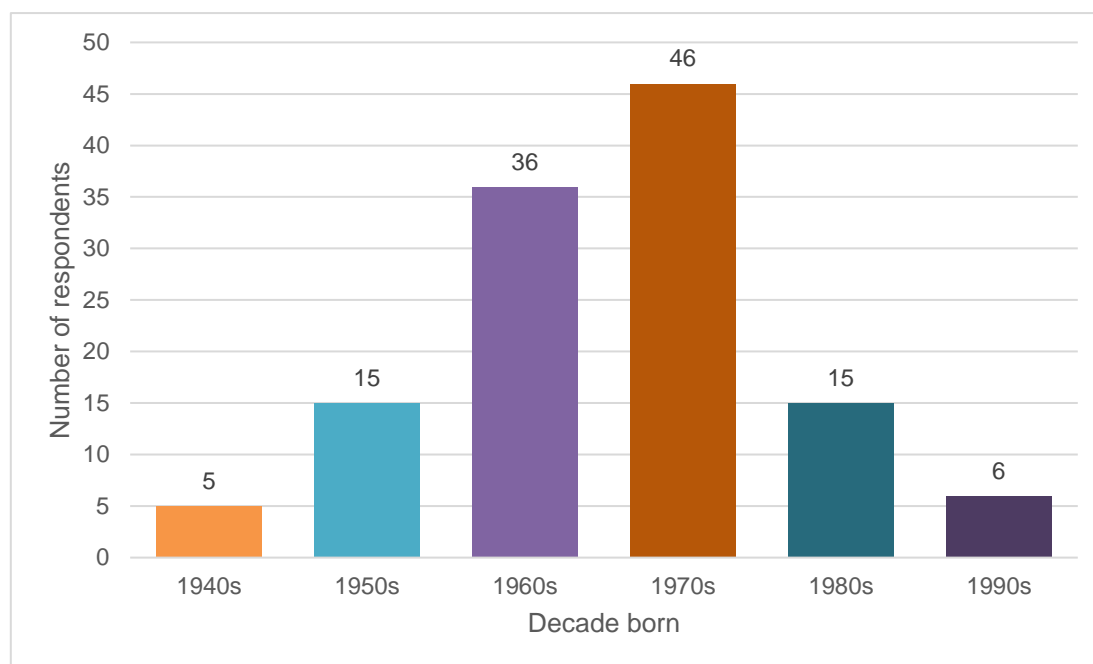
#### 4.0 SOCIO-ECONOMIC DATA

- The data and commentary in this section solely relates to the 123 respondents who fully completed the socio-economic component of the #MyValuedPlaces survey
- No claims are made concerning the representativeness or otherwise of the data, with the respondents ultimately self-selecting, and the survey predominantly focused on piloting the method in the study area rather than drawing out statistical conclusions
- A majority of the socio-economic questions posed in the survey, including the range of multiple choice answers, were derived from census questions in Ireland and Northern Ireland



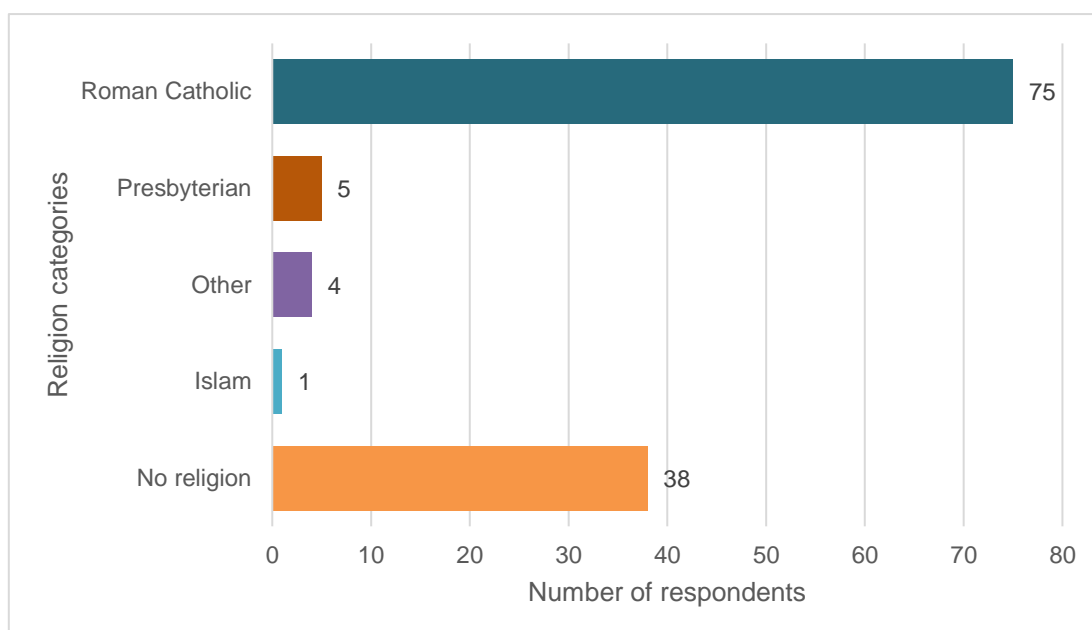
**Figure 14:** Gender of survey respondents

- A majority of survey respondents were female, responsible for some 56 percent of completed responses – see Figure 14
- A significant majority of survey respondents were born in the 1970s and 1960s, comprising 46 and 36 individuals respectively – see Figure 15
- Only 6 of the survey respondents were born in the 1990s (the lower age limit was 18), while 5 respondents were born in the 1940s

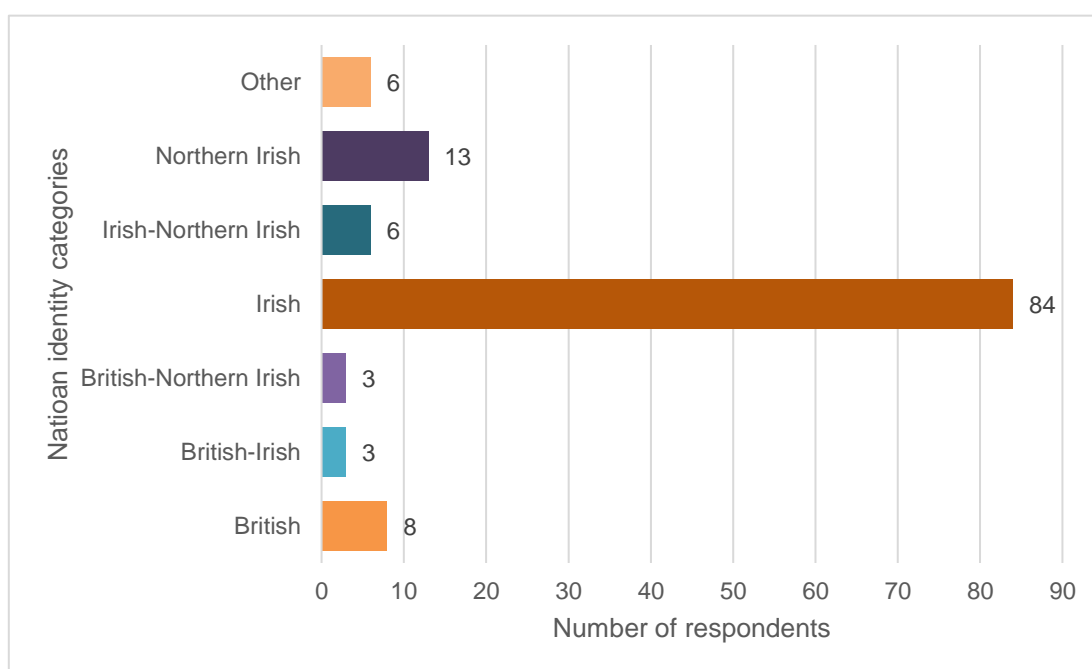


**Figure 15:** Age-profile of survey respondents by decade born

- Approximately three-fifths of survey respondents, comprising 75 individuals, selected Roman Catholic as their religious denomination, with 38 indicating that they had no religion – see Figure 16
- From the 4 respondents who selected the other religion category, one identified as Lutheran, another non-practising Roman Catholic, a third stated Christian, while the fourth did not elaborate
- In respect of national identity, categories were taken from Northern Ireland census and respondents were free to select as many categories as they wanted – see Figure 17
- A significant majority of respondents, 84 from the 123 who fully completed the socio-economic component of the survey identify solely as Irish, 8 identify solely as British, and a further 13 as solely Northern Irish
- From the 6 respondents who selected the other national identity category, 1 self-identified as Brazilian, 1 as Finnish, 1 as French, 1 as Scottish, 1 as European, while a sixth did not elaborate further



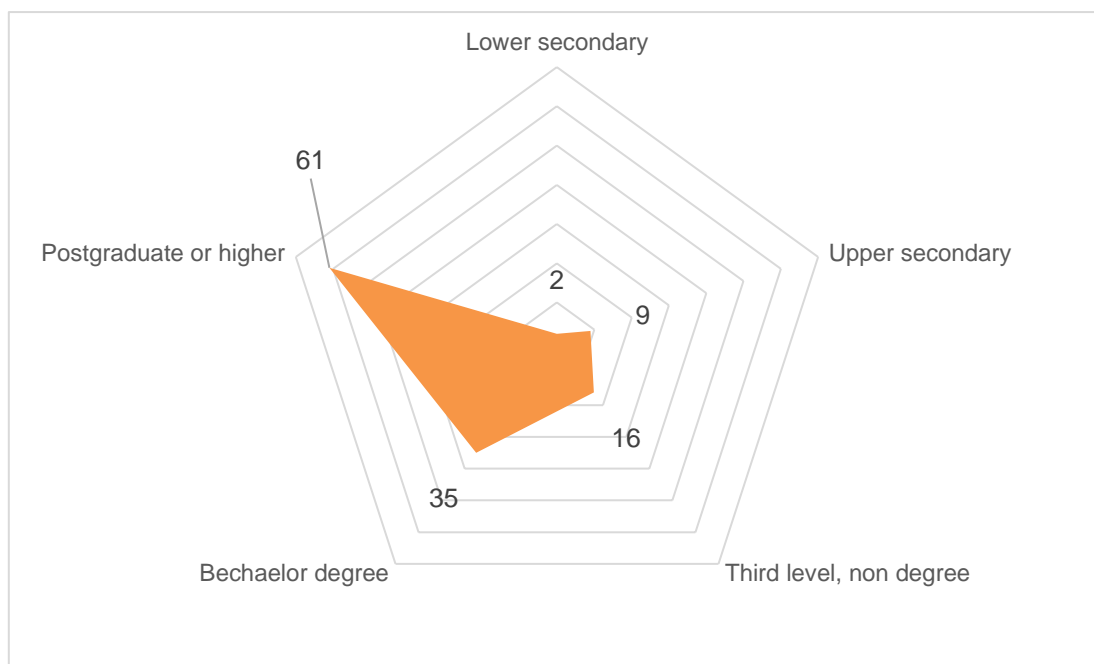
**Figure 16:** Religion of survey respondents



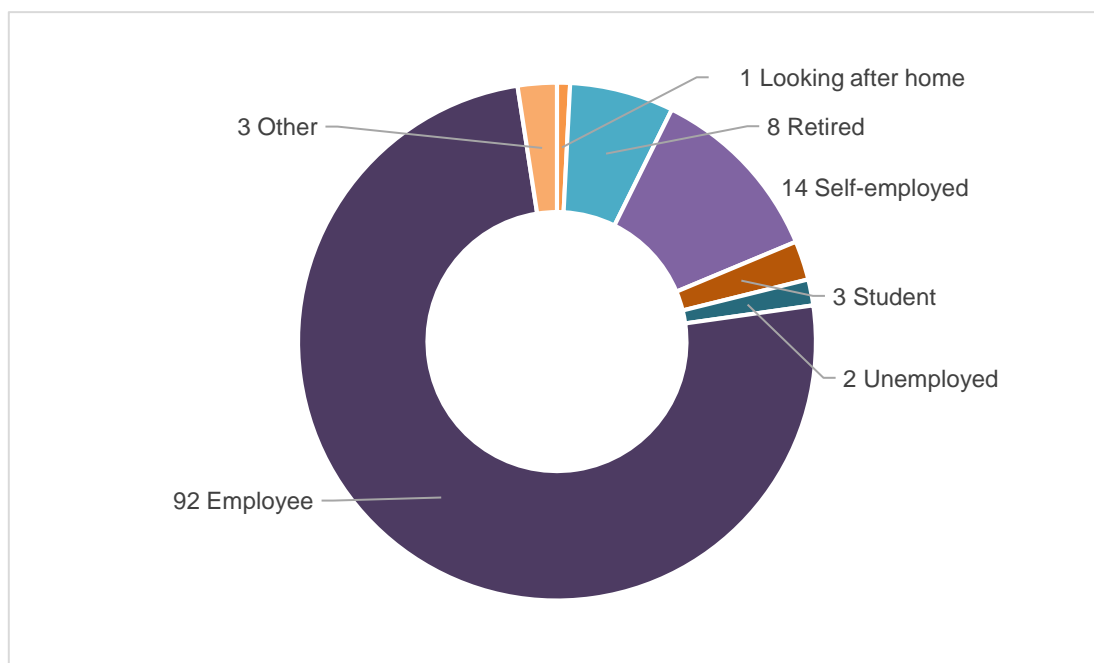
**Figure 17:** National identity of survey respondents

- A majority of survey respondents have completed third level education, with 61 holding a postgraduate qualification or higher, followed by 35 with a bachelor degree, while a further 16 respondents have completed another third level qualification – see Figure 18

- 9 respondents indicated that an upper secondary qualification is their highest level of educational attainment, while lower secondary was selected by a further 2 respondents

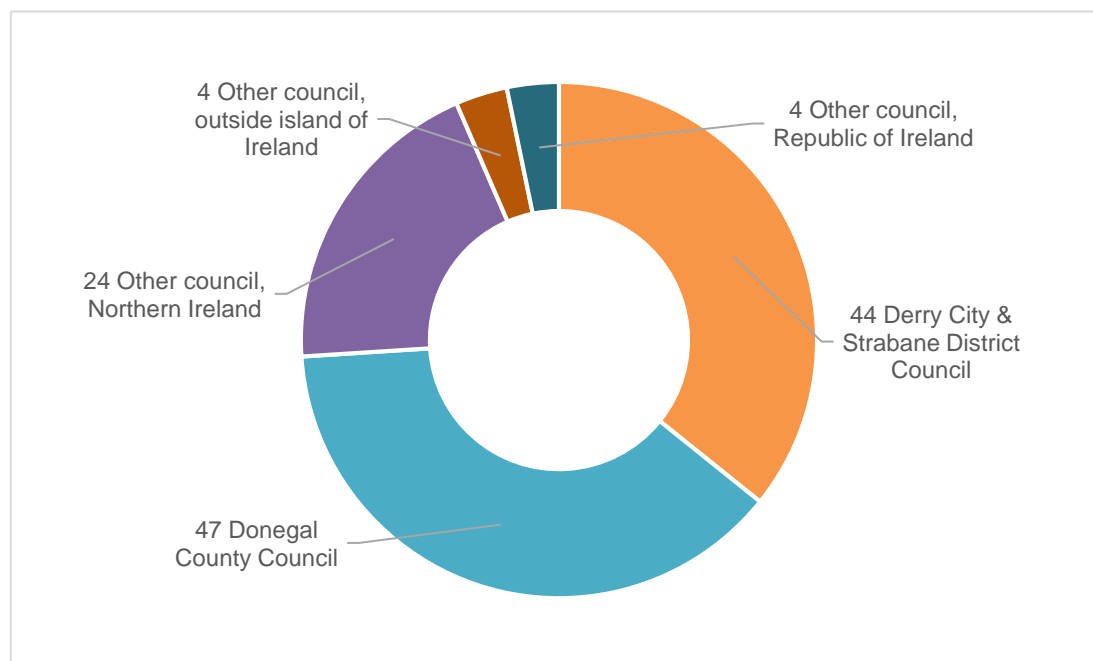


**Figure 18:** Level of educational attainment of survey respondents



**Figure 19:** Principal employment status of survey respondents

- A majority of respondents are working as employees, with the self-employed representing the second largest grouping, consisting of 92 and 14 individuals respectively from the 123 who fully completed the socio-economic component of the survey – see Figure 19

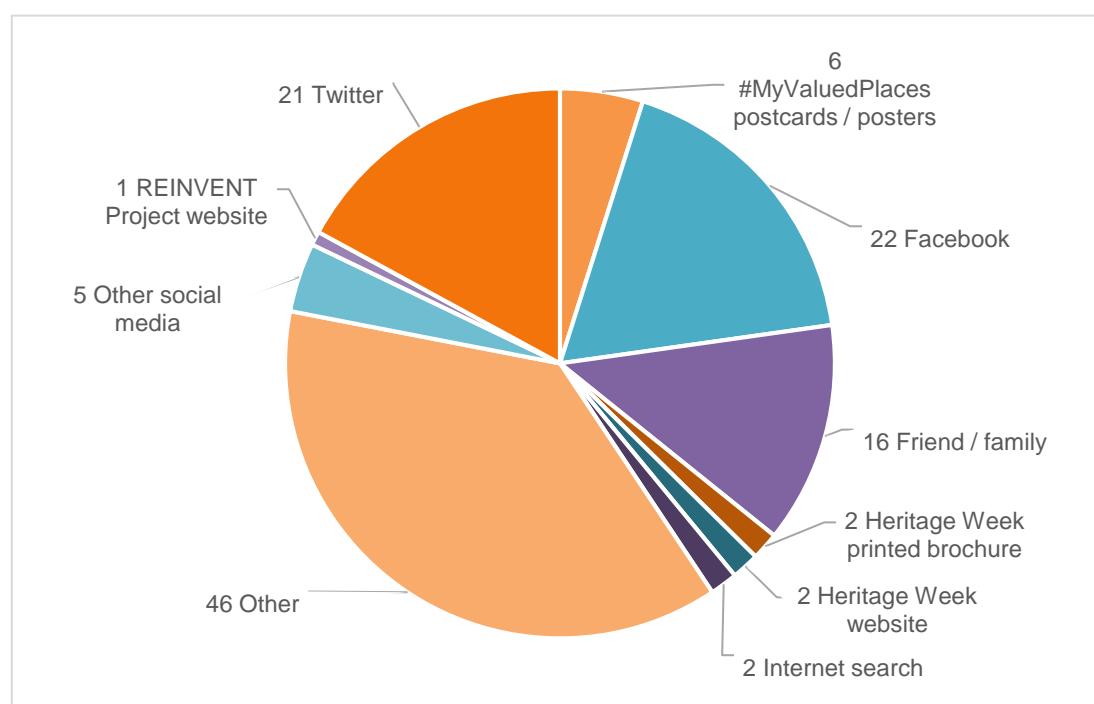


**Figure 20:** Council areas where survey respondents currently live

- A majority of survey respondents currently live in the Derry City & Strabane District and Donegal County Council areas, consisting of 44 and 47 individuals respectively – see Figure 20
- 24 respondents live in another council area within Northern Ireland, including Belfast, Causeway, Fermanagh & Omagh, and North Down & Ards, although a majority of respondents selecting this category did not indicate the identity of the other council area
- 4 respondents live in another council area within Ireland, including 2 in Galway and 1 in Cork, while another did not elaborate further
- In respect of 4 respondents who indicated that they live outside the island of Ireland, 2 identified Warrington and Reading in England as the council areas where they currently live, while 2 others did not elaborate further

## 5.0 FEEDBACK DATA

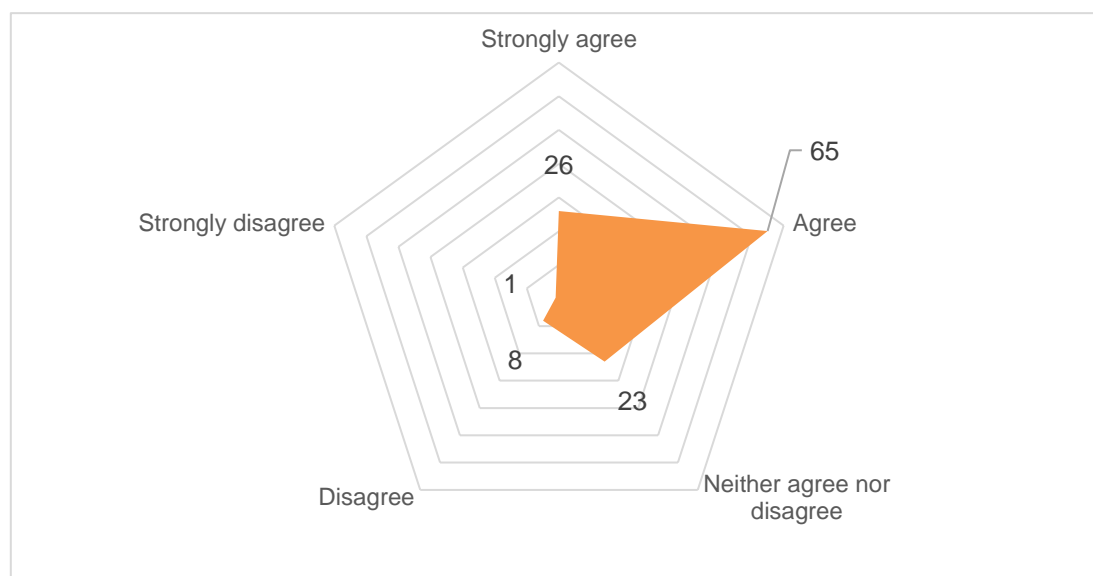
- Feedback questions were posed in the concluding section of the #MyValuedPlaces survey, relating to the survey itself, but also concerning opinions on the prospect of future online map-based surveys of this type in the cross-border region
- The data and commentary in this section again solely relates to the 123 respondents who fully completed the socio-economic component of the survey
- Many respondents elaborated upon their answers with qualitative statements, which are referred to briefly in illuminating the key statistics below, but are not analysed in great depth in this report



**Figure 21:** Where respondents first heard about #MyValuedPlaces

- The largest number of respondents first heard about #MyValuedPlaces from somewhere other than the sources listed in the survey dropdown menu, and it is assumed that this predominantly relates to the information emails sent by Derry City & Strabane District and Donegal County Councils – see Figure 21

- Facebook, Twitter and via friends/family members represent the next most significant sources of information about the survey for respondents, identified by 22, 21 and 16 individuals respectively

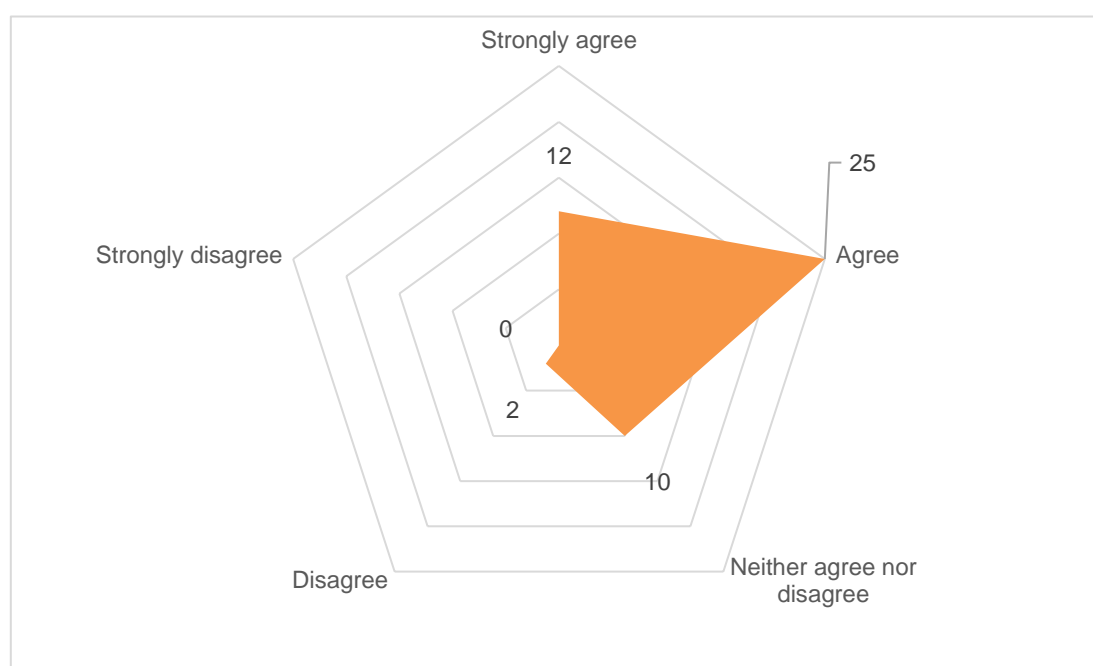


**Figure 22:** Response to statement concerning whether respondents found the #MyValuedPlaces survey straightforward to complete

- A majority of respondents either strongly agreed or agreed that the #MyValuedPlaces survey was straightforward to complete, comprising 26 and 65 individuals respectively – see Figure 22
- 23 respondents neither agreed nor disagreed with the straightforward to complete statement, 8 disagreed with this statement, while the sole respondent who strongly disagreed did not elaborate further as to why that was the case
- Among those that disagreed with the statement, issues pointed out in the qualitative statements touched upon the following:
  - Difficulty completing the survey on a Kindle (and mobile devices)
  - Difficulty zooming and dropping and dragging pins on the mapping interface
  - Difficulty selecting from some of the dropdown menus to answer survey questions
  - The length of time needed to complete the survey process / number of questions

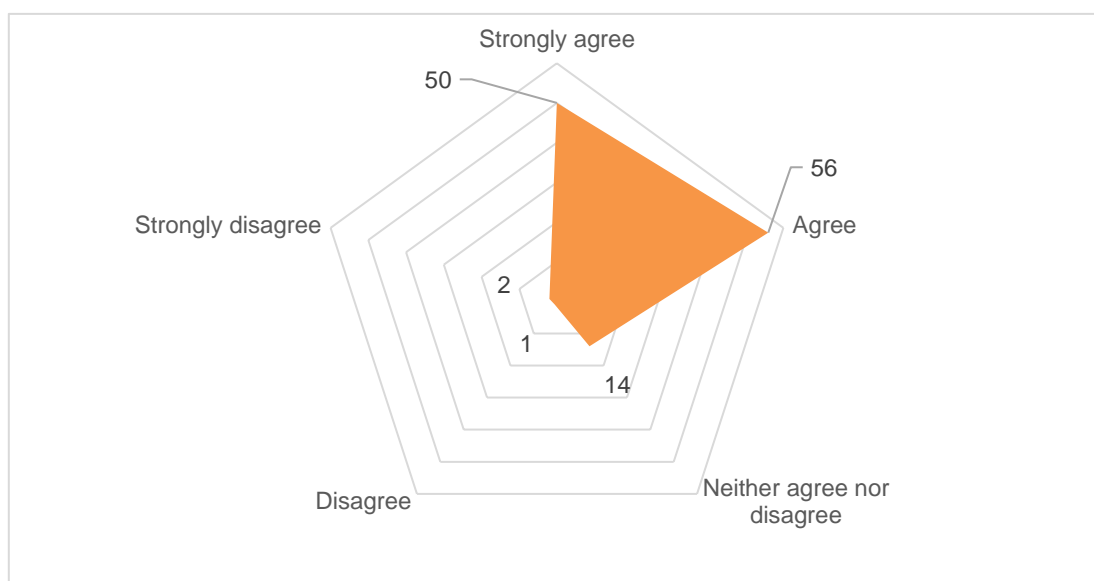


- Several of the issues above were also commented upon by those who indicated that they found the survey straightforward to complete, as well as those who neither agreed nor disagreed with the statement
- However, somewhat disconcertingly, a majority from the 49 respondents who fully completed the socio-economic component of the survey, but did not record any place-mapped data points, strongly agreed or agreed that the #MyValuedPlaces survey was straightforward to complete – see Figure 23

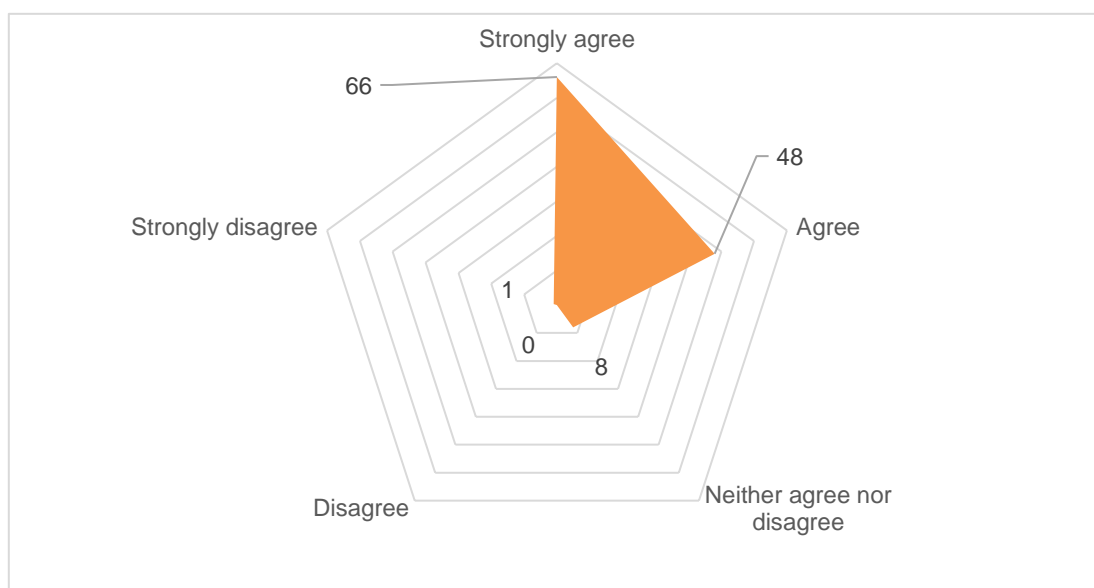


**Figure 23:** Response to statement concerning whether respondents who did not record any place-mapped data points found the #MyValuedPlaces survey straightforward to complete

- A significant majority of respondents either strongly agreed or agreed that future public consultation exercises in the North West should use online mapping as a method of engagement, consisting of 50 and 56 individuals respectively – see Figure 24
- 14 respondents neither agreed nor disagreed, while only 3 individuals either disagreed or strongly disagreed with the proposition, the latter of which did not elaborate further with qualitative statements
- Many of the qualitative statements provided by those that strongly agreed or agreed with the future public consultation statement above were highly positive about online mapping as a method for engaging with the public



**Figure 24:** Response to statement concerning whether respondents would welcome future public consultation exercises in the North West of Ireland using online mapping



**Figure 25:** Response to statement concerning whether respondents would welcome future public consultation exercises on a cross-border basis in the North West of Ireland

- Similar to the previous statement, a significant majority of respondents either strongly agreed or agreed that future public consultation exercises in the North West of Ireland should occur on a cross-border, consisting of 66 and 48 individuals respectively – see Figure 25
- From the remaining respondents, 8 neither agreed nor disagreed, while only 1 individual strongly disagreed, though without elaborating further through a qualitative statement

- A majority of the relatively small number of qualitative statements accompanying respondent responses to this final statement were positive about future cross-border consultation exercises

## **APPENDIX A: PLACE-MAPPED DATA POINTS IDENTIFIED BY SURVEY RESPONDENTS**

The table overleaf details the place-mapped data points identified by #MyValuedPlaces survey respondents, including point coordinates and the value statements identified for each positively perceived place, but excluding qualitative statements. For information:

- The table number indicating survey respondents begins at 199 in line with the identifiers generated by the Maptionnaire digital mapping tool, which assigned each unique visitor to the survey web link with a number irrespective of whether they completed the fully survey process – note that this function was enabled immediately prior to the survey beginning and excluded respondent identifiers between 1-198 which predominantly relate to visits to the web link by the researcher when the survey was still under construction
- The positively perceived place value statements are abbreviated thus in the table:
  - A: I value this place for its aesthetic qualities, attractive scenery, sights, smells, or sounds
  - B: I value this place for economic benefits such as tourism, forestry, agriculture, or other commercial activity
  - C: I value this place because it provides outdoor recreation opportunities
  - D: I value this place because it helps produce, preserve, and renew air, soil, and water
  - E: I value this place because we can use it to learn about the environment
  - F: I value this place because it provides for a variety of plants, wildlife, marine life, or other living organisms
  - G: I value this place because it is spiritually special to me
  - H: This place is valuable for its own sake, no matter what I or others think about it or whether it is actually used
  - I: I value this place for its history and heritage significance
  - J: I value this place because it makes people feel better, physically and/or mentally
  - K: I value this place because it is wild
  - L: I value this place as it provides opportunity for social encounters and meeting with friends, family and others
- The place-mapped data points are available to view online via the website of the All Island Research Observatory ([www.airo.ie](http://www.airo.ie))

#MyValuedPlaces Survey in North West Ireland

Respondent	Place perception statement	Point coordinates	Place name identified by respondent	Positively perceived place value statement identified											
				A	B	C	D	E	F	G	H	I	J	K	L
199	I positively perceive this place	POINT (-7.604700 54.850395)	Beltany Stone Circle	1	0	0	0	1	0	0	0	1	0	0	0
199	I positively perceive this place	POINT (-7.958523 54.819866)	Tobar na nAingeal (Well of the Angels), BeannDubh, Cloghan,	1	0	0	0	0	0	0	1	1	1	0	0
199	I positively perceive this place	POINT (-8.436280 54.821349)	Kilclooney Dolmen	0	0	0	0	0	0	0	0	1	0	0	0
199	I positively perceive this place	POINT (-8.451582 54.845083)	Iniskeel Island	1	0	0	0	0	0	0	1	1	0	0	0
199	I positively perceive this place	POINT (-8.313946 54.775342)	St Riaghan's Holy Well, Kilrairie, Glenties.	0	0	0	0	0	0	0	1	0	0	0	0
203	I positively perceive this place	POINT (-7.737937 54.950463)	Church Lane	1	1	0	0	0	0	1	0	1	1	0	1
206	I most strongly identify with this place	POINT (-7.541635 55.093564)	Rathmullan												
206	I positively perceive this place	POINT (-7.541487 55.093757)	Rathmullan	1	1	1	0	0	1	0	0	1	1	1	1
211	I positively perceive this place	POINT (-7.848730 55.203708)	Derryhassen beg	1	0	1	0	0	0	1	0	1	0	1	0
212	I positively perceive this place	POINT (-8.136148 55.119815)													
213	I positively perceive this place	POINT (-8.338966 55.027924)	Carrickfinn beach	1	0	1	0	1	0	1	0	0	1	1	1
223	I positively perceive this place	POINT (-7.665195 54.640168)		1	0	0	0	0	0	0	0	0	0	0	1
224	I most strongly identify with this place	POINT (-8.361411 55.089544)	Gola Island												
224	I negatively perceive this place	POINT (-7.451692 54.835871)	Strabane												
224	I positively perceive this place	POINT (-8.363085 55.086179)	Gola Island	1	0	1	0	0	1	1	1	1	1	1	1
227	I most strongly identify with this place	POINT (-8.042038 55.068487)	Donegal mountains Errigal/Muckish etc												
227	I positively perceive this place	POINT (-7.997446 55.024431)													
227	I positively perceive this place	POINT (-7.994136 55.023169)	Glenveah national park	1	1	1	0	0	1	0	1	1	1	0	0
227	I positively perceive this place	POINT (-7.961140 55.183474)	Dunfanaghy	1	1	1	1	0	1	0	1	0	1	0	0
227	I positively perceive this place	POINT (-8.042078 55.068441)	Mountains	1	0	1	1	1	1	1	1	0	1	1	0
227	I positively perceive this place	POINT (-7.446156 55.119815)	Buncrana	1	1	1	0	0	0	0	1	0	1	0	1
227	I positively perceive this place	POINT (-7.298355 54.980175)	Derry/Londonderry	1	1	0	0	0	0	0	1	1	0	0	1
230	I positively perceive this place	POINT (-7.954874 55.041623)	Glenveagh national park	1	0	0	0	1	1	0	0	0	0	0	0
230	I positively perceive this place	POINT (-8.092461 55.001103)	the poisoned glen	1	0	1	0	0	0	0	0	0	0	1	0
230	I positively perceive this place	POINT (-8.118939 54.980101)	sliabh sneacht	1	0	1	0	0	0	0	0	0	0	1	0
230	I positively perceive this place	POINT (-8.113317 55.034417)	mount errigal	1	0	1	0	0	0	0	0	0	0	0	0
230	I positively perceive this place	POINT (-7.999420 55.102829)	Muckish	1	0	1	0	0	0	0	0	0	0	0	1
230	I positively perceive this place	POINT (-7.945347 55.214434)	Duncap Head	1	0	1	0	0	1	0	0	0	0	1	0
236	I most strongly identify with this place	POINT (-7.339554 55.371698)	Malin Head												
236	I negatively perceive this place	POINT (-7.735920 54.954259)	Letterkenny Town Centre												
236	I negatively perceive this place	POINT (-7.468472 54.830532)	Old Strabane Railway - now a retail park												
236	I negatively perceive this place	POINT (-7.278485 54.992807)	Crescent Link												
236	I positively perceive this place	POINT (-7.895050 55.154453)	Ards Forest Beach and Monastery	1	0	1	0	1	1	1	0	1	1	1	0
236	I positively perceive this place	POINT (-7.649059 55.037172)	Ramelton	1	0	0	0	0	0	0	0	1	1	0	1
236	I positively perceive this place	POINT (-7.443066 54.835945)	Strabane Glen	1	0	1	0	0	1	0	1	0	1	1	0
236	I positively perceive this place	POINT (-7.372513 54.955737)	Lough Foyle	1	0	0	0	1	1	1	0	0	0	0	0
236	I positively perceive this place	POINT (-7.468815 54.786533)		1	0	1	0	1	0	0	0	1	1	0	0
236	I positively perceive this place	POINT (-7.459953 55.082715)		0	0	0	0	0	0	1	1	1	0	0	0
236	I positively perceive this place	POINT (-7.334919 55.370308)		0	0	1	0	1	0	1	0	1	1	1	1
236	I positively perceive this place	POINT (-7.264280 55.295391)		1	0	0	0	0	0	0	0	1	0	0	0
236	I positively perceive this place	POINT (-7.438688 54.870606)	Strabane Canal	0	0	1	0	1	1	0	0	1	0	0	0

#MyValuedPlaces Survey in North West Ireland

Respondent	Place perception statement	Point coordinates	Place name identified by respondent	Positively perceived place value statement identified												
				A	B	C	D	E	F	G	H	I	J	K	L	
236	I positively perceive this place	POINT (-7.303762 54.830705)	Moorlough	0	0	1	0	0	0	0	0	0	0	1	0	0
236	I positively perceive this place	POINT (-7.606530 54.852106)	Beltany Stone Circle	1	0	0	0	0	0	1	0	1	0	0	0	0
236	I positively perceive this place	POINT (-7.010565 55.256914)	Kinnagoe Bay	0	0	1	0	0	1	0	0	0	0	0	0	0
236	I positively perceive this place	POINT (-7.437143 54.684748)	Baronscourt	0	0	0	0	1	0	0	0	0	1	1	0	0
236	I positively perceive this place	POINT (-7.589879 54.874854)	Oakfield Park	0	1	1	0	1	1	0	0	0	0	0	0	0
240	I negatively perceive this place	POINT (-7.716179 54.947259)	Eastern Approach to Letterkenny Town Centre													
240	I negatively perceive this place	POINT (-8.291416 55.078466)	Bunbeg to DerryBeg													
240	I positively perceive this place	POINT (-7.619705 55.195430)	Ballymastrocker Beach Fanad	1	0	1	1	0	1	0	1	0	1	1	0	
240	I positively perceive this place	POINT (-7.901573 55.176515)	Ards Forest & Marble Hill	1	1	1	1	1	1	0	1	0	1	0	1	
240	I positively perceive this place	POINT (-7.321873 54.993373)	Derry ~ Londonderry Walled City	1	1	0	0	1	0	0	0	0	1	1	0	1
265	I positively perceive this place	POINT (-7.427664 55.023785)	Grianan of Aileach	1	0	0	0	0	0	1	1	1	1	1	0	
265	I positively perceive this place	POINT (-7.998905 55.018280)	Glenveagh National aprk	1	1	1	1	1	1	1	0	0	0	1	1	
265	I positively perceive this place	POINT (-7.319587 54.997601)	The Guildhall	1	0	0	0	0	0	1	1	1	1	0	1	
265	I positively perceive this place	POINT (-7.458311 55.141486)	Swan Park, Bunrana	1	1	1	1	1	1	1	1	1	1	1	1	
265	I positively perceive this place	POINT (-7.370185 55.382591)	Malin Head	1	1	1	0	0	0	1	1	1	1	1	1	
265	I positively perceive this place	POINT (-7.538166 55.094333)	Rathmullan	1	1	1	0	0	0	0	1	0	1	0	1	
268	I positively perceive this place	POINT (-7.427101 55.023299)	Grianan an Aileach	1	1	0	0	0	0	0	1	1	1	1	0	
282	I most strongly identify with this place	POINT (-7.736092 54.951597)	Letterkenny													
282	I positively perceive this place	POINT (-7.593355 55.184700)	Ballymastrocker Beach/coast road	1	0	1	0	0	1	0	0	0	0	1	1	0
282	I positively perceive this place	POINT (-7.716522 55.246641)	Ballywhoriskey Beach	1	0	1	0	0	1	1	0	0	0	0	1	0
282	I positively perceive this place	POINT (-7.721629 55.196079)	Ballyheerin	0	0	0	0	0	0	0	0	0	0	0	0	0
282	I positively perceive this place	POINT (-7.649204 55.036080)	Ramelton	1	0	0	0	0	0	0	0	0	0	0	0	1
282	I positively perceive this place	POINT (-8.322830 54.844743)	Leitir	1	0	0	0	0	0	0	0	0	0	0	0	0
291	I positively perceive this place	POINT (-7.990065 55.108598)														
292	I most strongly identify with this place	POINT (-8.362827 55.084361)	Gola Island													
292	I negatively perceive this place	POINT (-8.276997 54.479015)	Bundoran													
292	I negatively perceive this place	POINT (-8.208504 54.554644)	Rossnowlagh													
292	I negatively perceive this place	POINT (-8.188248 54.501648)	Ballyshannon													
292	I positively perceive this place	POINT (-8.412094 54.763364)	Ardara and Loughros Point	1	1	0	0	1	1	0	0	1	0	0	0	1
292	I positively perceive this place	POINT (-8.247471 54.531143)		1	0	1	1	1	1	0	0	0	0	1	1	0
292	I positively perceive this place	POINT (-8.363686 55.087014)		1	0	1	1	1	1	1	0	1	1	1	0	
298	I most strongly identify with this place	POINT (-7.973156 55.182298)	Dunfanaghy													
298	I positively perceive this place	POINT (-7.952642 55.184798)	Killahoey Beach	1	0	1	0	0	0	0	0	0	0	0	0	0
298	I positively perceive this place	POINT (-8.113575 55.033483)	Errigal Mountain	1	0	1	0	0	0	0	0	0	0	0	1	0
298	I positively perceive this place	POINT (-8.147221 55.025562)	Denlewey Lakeside Centre	1	1	0	0	1	0	0	0	0	0	0	0	0
298	I positively perceive this place	POINT (-7.888956 55.158033)		1	1	1	1	1	1	0	0	0	0	0	1	0
298	I positively perceive this place	POINT (-7.812009 55.126490)	The old pub at Glen	0	0	0	0	0	0	0	0	0	0	1	0	1
313	I most strongly identify with this place	POINT (-8.185844 54.502097)														
313	I most strongly identify with this place	POINT (-8.257685 54.509323)	Mouth of the Erne Estuary													
313	I most strongly identify with this place	POINT (-7.529411 55.095855)	rathmullan													
313	I negatively perceive this place	POINT (-7.700386 54.954949)	Letterkenny													
313	I positively perceive this place	POINT (-7.644446 55.037983)	Ramelton Quays	1	1	0	0	0	0	0	0	0	1	0	0	0
313	I positively perceive this place	POINT (-8.362827 55.086621)	Gola Island	1	0	1	0	1	1	0	0	1	0	1	0	

#MyValuedPlaces Survey in North West Ireland

Respondent	Place perception statement	Point coordinates	Place name identified by respondent	Positively perceived place value statement identified											
				A	B	C	D	E	F	G	H	I	J	K	L
313	I positively perceive this place	POINT (-8.334675 55.057431)	Carrickfinn	0	0	0	1	1	1	0	0	0	0	0	0
313	I positively perceive this place	POINT (-8.518524 54.765047)	Maghera Strand	1	1	1	1	1	1	0	0	0	0	1	0
313	I positively perceive this place	POINT (-8.514233 54.775643)	Loughros Point	1	1	1	0	0	0	0	0	0	0	1	0
313	I positively perceive this place	POINT (-8.398361 54.596334)	St. Johns Point	1	1	1	0	1	0	0	0	0	0	0	0
313	I positively perceive this place	POINT (-8.261719 54.519587)	Kilbroney	1	1	1	1	1	1	1	1	1	1	1	0
313	I positively perceive this place	POINT (-8.332787 55.116772)													
313	I positively perceive this place	POINT (-8.110142 55.034319)	Errigal	1	0	0	0	0	0	0	0	0	0	0	0
327	I most strongly identify with this place	POINT (-7.334973 55.328235)	Knockamany Viewpoint												
327	I positively perceive this place	POINT (-7.331142 55.319036)	Five Fingers Strand	1	0	1	0	0	1	1	0	0	1	0	0
327	I positively perceive this place	POINT (-7.200637 54.939544)	Ness Country Park	0	0	1	0	1	1	0	0	0	0	0	0
327	I positively perceive this place	POINT (-8.017101 55.008536)	Glenveagh National Park	1	0	1	0	1	1	0	0	0	1	1	0
327	I positively perceive this place	POINT (-7.646484 55.036876)	Ramelton town	0	0	0	0	0	0	0	0	1	0	0	0
348	I most strongly identify with this place	POINT (-7.880630 55.157493)	Ards forest												
348	I negatively perceive this place	POINT (-8.157692 54.610255)	Murvagh												
348	I positively perceive this place	POINT (-7.781153 54.803480)	Drumboe Wood	1	0	1	1	1	1	0	0	0	0	0	0
348	I positively perceive this place	POINT (-7.876511 55.159160)		1	0	1	1	1	1	1	0	0	1	1	0
348	I positively perceive this place	POINT (-8.352356 55.034712)		1	0	0	1	1	1	0	0	0	0	1	0
351	I most strongly identify with this place	POINT (-8.035641 54.997509)	Glenveagh National Park												
351	I negatively perceive this place	POINT (-7.730255 54.957709)	Bernard mc Glinchey park												
351	I negatively perceive this place	POINT (-7.862949 55.130612)	Doe castle												
351	I negatively perceive this place	POINT (-7.927923 55.149990)	Ards forest park												
351	I positively perceive this place	POINT (-8.097782 55.127569)	Tullaghbegly graveyard	0	0	0	0	0	0	1	0	1	0	0	0
351	I positively perceive this place	POINT (-8.134003 55.123840)	Killult pier	0	0	1	0	0	1	0	0	0	1	0	1
351	I positively perceive this place	POINT (-8.000965 55.108917)	Muckish miner path	1	0	0	0	0	0	0	0	1	1	1	0
351	I positively perceive this place	POINT (-8.038559 55.077778)	Na Leargacha	1	0	1	0	0	1	0	0	0	1	1	0
351	I positively perceive this place	POINT (-8.293991 55.149843)	Bloody Foreland	1	0	1	0	0	1	0	0	0	1	1	0
351	I positively perceive this place	POINT (-8.083534 55.159259)	Back Strand	1	0	1	0	0	1	0	0	0	1	0	0
356	I most strongly identify with this place	POINT (-7.482376 54.832410)	lifford												
356	I positively perceive this place	POINT (-8.004055 55.010111)	Glenveagh National Park	1	0	0	0	0	0	0	0	0	1	1	0
356	I positively perceive this place	POINT (-7.865009 55.157689)	Ards Friary	1	0	0	0	0	0	0	0	0	1	0	0
356	I positively perceive this place	POINT (-7.310200 55.002924)	st Columb's park	1	0	1	0	0	0	0	0	0	1	0	0
356	I positively perceive this place	POINT (-7.320585 54.998395)	guildhall	1	1	0	0	0	0	0	0	0	0	0	0
371	I positively perceive this place	POINT (-8.541173 54.625606)	St Ciarán early Christian site, Bavin (Bavan)	1	0	0	0	0	0	1	0	1	1	0	0
371	I positively perceive this place	POINT (-8.548388 54.623460)	Shalvey (Shalwy) Court Tomb (Muinner)	0	0	0	0	0	0	0	0	1	0	0	0
371	I positively perceive this place	POINT (-8.549691 54.622559)	Croaghbeg Court Tomb (Pontabane)	0	0	0	0	0	0	0	0	1	0	0	0
381	I positively perceive this place	POINT (-7.475327 55.145453)	Ned's Point Fort	1	1	1	1	1	1	0	1	1	1	1	1
381	I positively perceive this place	POINT (-7.451847 55.130330)	Mill Falls, and Swans Mill	1	0	1	1	1	1	0	1	1	1	1	1
383	I most strongly identify with this place	POINT (-7.536578 55.094185)													
383	I positively perceive this place	POINT (-7.550740 55.136181)	St Garvan's Cross, Drumhallagh Lower, Rathmullan, Co Donegal	1	0	0	0	0	0	1	0	1	0	0	0
386	I positively perceive this place	POINT (-8.319311 55.016755)													
399	I positively perceive this place	POINT (-7.319341 54.997558)	Guildhall	1	0	0	0	0	0	0	0	0	0	0	0

#MyValuedPlaces Survey in North West Ireland

Respondent	Place perception statement	Point coordinates	Place name identified by respondent	Positively perceived place value statement identified												
				A	B	C	D	E	F	G	H	I	J	K	L	
405	I positively perceive this place	POINT (-7.939682 55.055759)		1	1	1	1	1	1	1	1	1	1	1	1	1
406	I positively perceive this place	POINT (-8.278370 54.481109)	Bundoran seafront	1	0	1	0	0	0	1	0	0	1	0	1	0
406	I positively perceive this place	POINT (-8.209534 54.553648)	Rossnowlagh	1	0	1	0	1	1	1	0	0	1	0	1	
406	I positively perceive this place	POINT (-7.939081 55.052023)	glenveagh national park	1	0	1	1	1	1	0	0	1	0	1	0	
406	I positively perceive this place	POINT (-7.311938 54.998038)	Ebrington square, Derry	0	0	0	0	0	0	0	0	1	1	1	0	
412	I positively perceive this place	POINT (-7.713604 54.903264)	dooballagh, driving north on the N56, the view of Lough Swilly and Inish owen is revealed	1	0	0	0	0	0	0	0	1	0	1	0	
420	I positively perceive this place	POINT (-8.442650 54.636591)	Killybegs	0	1	0	0	0	0	0	0	0	0	0	0	
423	I positively perceive this place	POINT (-7.425814 55.024332)		1	0	0	1	0	1	1	0	1	1	0	0	
423	I positively perceive this place	POINT (-7.315521 55.018538)	The Playtrail	1	0	1	0	1	1	1	1	1	1	1	1	
423	I positively perceive this place	POINT (-7.311144 55.002875)	St Columb's Park	1	1	1	1	1	1	1	1	1	1	1	1	
423	I positively perceive this place	POINT (-7.337279 54.978993)	Prehen Wood	1	0	1	1	1	1	0	1	1	1	1	1	
423	I positively perceive this place	POINT (-7.321959 54.996746)	Derry's Walls	1	1	1	0	0	0	0	1	1	1	0	1	
423	I positively perceive this place	POINT (-7.291746 55.020002)	River Foyle	1	1	1	1	1	1	1	1	1	1	1	1	
424	I positively perceive this place	POINT (-8.316650 55.050265)														
426	I positively perceive this place	POINT (-8.164301 54.607173)	murvagh beach	1	1	1	0	1	1	1	1	0	1	1	1	
426	I positively perceive this place	POINT (-8.053493 54.749545)	the bluestacks	1	1	1	0	1	1	1	1	1	1	1	1	
427	I positively perceive this place	POINT (-7.251974 54.767794)	Plumbridge	1	0	0	0	0	0	0	0	0	0	0	0	
433	I most strongly identify with this place	POINT (-7.256470 54.844199)	Lisnaragh Irish													
433	I positively perceive this place	POINT (-7.358780 54.842544)														
433	I positively perceive this place	POINT (-7.304535 54.832237)		1	0	1	0	0	0	0	0	1	0	0	1	
438	I most strongly identify with this place	POINT (-7.316036 54.997964)	Peace bridge													
438	I positively perceive this place	POINT (-7.472334 54.787473)	Slon Mills	1	0	0	0	0	0	0	0	1	0	0	0	
438	I positively perceive this place	POINT (-7.457947 54.816684)	Sigersons Gaa	0	0	1	0	0	0	0	0	1	1	0	1	
438	I positively perceive this place	POINT (-7.453880 54.824352)	Peace Bridge	1	0	1	0	0	1	0	1	0	1	0	1	
438	I positively perceive this place	POINT (-7.481089 54.832262)	Lifford	0	1	1	0	0	0	0	1	1	1	0	1	
445	I most strongly identify with this place	POINT (-8.161812 54.609857)	murvagh													
445	I negatively perceive this place	POINT (-8.282919 55.094480)	gweedore													
445	I negatively perceive this place	POINT (-7.928352 54.667279)	meenadreen													
445	I positively perceive this place	POINT (-7.961655 55.036680)		1	0	1	1	1	1	1	1	1	1	1	0	
445	I positively perceive this place	POINT (-8.602123 54.776039)	gull island	0	0	0	0	0	0	0	0	0	0	1	0	
445	I positively perceive this place	POINT (-8.030319 54.765840)	croaghban	1	0	0	0	1	1	1	0	0	0	1	0	
452	I most strongly identify with this place	POINT (-8.192711 54.500851)	Ballyshannon													
452	I most strongly identify with this place	POINT (-8.251247 54.530645)	Creevy													
452	I most strongly identify with this place	POINT (-8.209019 54.554445)	Rossnowlagh													
460	I most strongly identify with this place	POINT (-7.311487 55.002038)	St Columbs Park													
460	I positively perceive this place	POINT (-7.166176 55.286717)	Culdaff	1	1	1	0	0	1	1	1	1	1	1	1	
460	I positively perceive this place	POINT (-7.309513 55.002235)	St Columbs Park	1	0	1	1	1	1	1	1	0	1	1	1	
461	I positively perceive this place	POINT (-7.968864 55.036237)	Glenveigh National Park	1	0	1	0	1	1	0	0	1	1	1	0	
461	I positively perceive this place	POINT (-7.458344 55.049761)	Inch Lake	1	0	1	1	1	1	1	0	1	1	1	1	
461	I positively perceive this place	POINT (-7.320843 54.993078)	Derry/Londonderry	0	1	1	0	0	0	0	0	1	1	0	1	
461	I positively perceive this place	POINT (-7.182312 54.948048)	Ness Wood park	1	0	1	1	1	1	0	0	0	1	1	0	
461	I positively perceive this place	POINT (-7.551727 55.196606)	Fort Dunree and surrounding area.	1	0	1	0	1	1	0	0	1	1	0	1	



#MyValuedPlaces Survey in North West Ireland

Respondent	Place perception statement	Point coordinates	Place name identified by respondent	Positively perceived place value statement identified											
				A	B	C	D	E	F	G	H	I	J	K	L
461	I positively perceive this place	POINT (-7.386761 55.291531)	Ballyliffen Beach	1	0	1	0	1	1	0	0	0	1	1	1
461	I positively perceive this place	POINT (-7.475853 55.142485)	Hegart's Rock walk Buncrana	1	0	1	0	0	1	1	0	1	1	1	1
461	I positively perceive this place	POINT (-7.375431 55.222219)	Lough Naminn	1	0	1	0	0	0	0	0	0	1	1	0
464	I negatively perceive this place	POINT (-7.261429 55.018273)	A2												
464	I positively perceive this place	POINT (-7.310751 55.002581)	St Columb's Park	1	0	1	0	0	0	0	0	0	1	0	1
464	I positively perceive this place	POINT (-7.289769 55.008152)	Waterside Greenway	1	0	1	0	0	0	0	0	0	1	0	0
464	I positively perceive this place	POINT (-7.275468 55.019602)		1	0	0	0	0	0	0	0	0	1	0	0
464	I positively perceive this place	POINT (-7.316078 54.997979)	Peace Bridge	1	1	1	0	0	0	0	0	0	1	1	0
464	I positively perceive this place	POINT (-7.894681 55.156722)	Ard Forest Park	1	1	1	1	1	1	0	0	1	1	1	1
464	I positively perceive this place	POINT (-7.900961 55.175113)	Marble Hill Beach	1	1	1	0	0	0	0	0	0	1	1	1
465	I most strongly identify with this place	POINT (-7.323589 55.009520)	Derry city												
465	I positively perceive this place	POINT (-7.444010 55.051814)	Inch Level walkway	1	1	1	0	1	1	0	0	0	1	0	0
465	I positively perceive this place	POINT (-7.466583 55.112219)													
465	I positively perceive this place	POINT (-7.443581 55.051629)	INCH IEVEL WILDLIFE PATHWAY	1	0	1	0	1	1	0	0	0	1	0	0
465	I positively perceive this place	POINT (-7.459373 55.115594)	Lisfannan Beach	1	0	1	0	0	0	0	0	0	1	0	0
465	I positively perceive this place	POINT (-7.479544 55.147734)	Father Hegarty's rock, coastal walk	1	0	1	0	0	0	0	0	0	1	0	0
465	I positively perceive this place	POINT (-7.529948 55.097169)	Rathmullan Beach and Hotel	1	1	1	0	0	0	0	0	0	1	0	1
465	I positively perceive this place	POINT (-7.999077 55.016607)	Glenveagh National Park	1	1	1	0	1	0	0	0	1	0	0	0
465	I positively perceive this place	POINT (-7.971439 55.183180)		1	1	0	0	0	0	0	0	0	0	0	1
465	I positively perceive this place	POINT (-7.330799 55.001300)	Brooke Park	1	1	1	0	0	0	0	0	1	0	0	1
466	I negatively perceive this place	POINT (-7.462978 54.824821)	Strabane												
466	I positively perceive this place	POINT (-7.465210 54.825217)	Strabane	0	0	0	0	0	0	0	0	1	0	0	1
466	I positively perceive this place	POINT (-7.318268 54.989631)	Derry	1	1	1	0	0	0	0	0	1	0	0	1
466	I positively perceive this place	POINT (-7.548981 55.196802)	Dunree	1	1	1	0	1	1	1	0	1	1	1	1
466	I positively perceive this place	POINT (-7.649059 55.036975)	Ramelton	1	0	0	0	0	0	0	0	1	0	0	1
466	I positively perceive this place	POINT (-7.992382 55.019953)	Glenveagh	1	1	1	0	1	1	0	0	1	1	1	0
466	I positively perceive this place	POINT (-7.481003 54.831743)	Lifford	0	1	0	0	0	0	1	0	1	0	0	1
467	I positively perceive this place	POINT (-7.470789 55.109506)													
469	I most strongly identify with this place	POINT (-7.325714 55.000032)	Sydney Terrace Gt James street												
469	I negatively perceive this place	POINT (-7.347772 54.993669)	Creggan the school and inniscarn gardens												
469	I positively perceive this place	POINT (-7.775316 55.029744)	killmacrenncan	1	0	1	0	1	0	0	1	1	0	0	1
469	I positively perceive this place	POINT (-7.039661 55.190855)	Ballina	0	0	0	0	0	0	0	1	0	0	0	0
469	I positively perceive this place	POINT (-7.827673 54.674749)	Killeter	1	0	0	1	1	0	0	1	1	1	1	1
469	I positively perceive this place	POINT (-7.339028 54.980938)		1	1	1	1	1	1	0	1	1	1	1	1
469	I positively perceive this place	POINT (-7.365603 55.379464)	Pebble beach at Malin head	1	0	0	0	0	0	0	1	0	1	1	1
473	I most strongly identify with this place	POINT (-7.165833 55.288403)	Culdaff												
473	I positively perceive this place	POINT (-7.309942 55.002038)		1	0	1	0	0	0	0	0	0	0	0	0
473	I positively perceive this place	POINT (-7.165661 55.288110)		1	0	1	0	0	0	0	1	0	1	0	0
473	I positively perceive this place	POINT (-7.331228 55.001004)		1	0	1	0	0	0	0	0	0	1	0	1
473	I positively perceive this place	POINT (-7.342215 55.001743)		1	1	1	0	0	0	0	0	0	0	0	1
473	I positively perceive this place	POINT (-7.039318 55.188081)		1	0	1	0	0	0	0	0	0	1	0	0
473	I positively perceive this place	POINT (-6.980782 55.203268)		1	0	1	0	0	0	0	0	0	1	0	0
473	I positively perceive this place	POINT (-7.393627 55.279995)		1	1	0	0	0	0	0	0	0	0	0	1

#MyValuedPlaces Survey in North West Ireland

Respondent	Place perception statement	Point coordinates	Place name identified by respondent	Positively perceived place value statement identified											
				A	B	C	D	E	F	G	H	I	J	K	L
473	I positively perceive this place	POINT (-7.953587 55.030383)		1	1	1	0	0	1	0	0	0	0	1	0
473	I positively perceive this place	POINT (-7.299986 55.015967)		1	0	1	0	0	0	0	0	0	0	0	0
477	I positively perceive this place	POINT (-7.310715 55.002284)	Saint Columbs Park	1	0	1	0	0	0	0	0	0	0	0	1
477	I positively perceive this place	POINT (-7.315779 54.997891)	Peace Bridge	1	1	1	0	0	0	0	1	0	0	0	0
477	I positively perceive this place	POINT (-7.337655 54.978882)	Prehen Woods	1	1	1	1	1	1	0	0	0	0	1	0
477	I positively perceive this place	POINT (-7.477473 54.833727)	Eclipse Cinema Lifford	1	0	1	0	0	0	0	0	0	1	0	1
477	I positively perceive this place	POINT (-7.406158 54.819283)													
478	I most strongly identify with this place	POINT (-8.031092 55.002555)	Glenveagh												
478	I positively perceive this place	POINT (-7.997789 55.016804)	Bridal Path	1	1	1	1	1	1	1	1	1	1	1	1
478	I positively perceive this place	POINT (-7.538059 55.093872)													
478	I positively perceive this place	POINT (-7.542484 55.093498)	Rathmullan	1	1	1	1	1	1	1	1	1	1	1	1
478	I positively perceive this place	POINT (-7.899342 55.156316)		1	0	1	1	1	1	1	1	1	1	1	1
478	I positively perceive this place	POINT (-8.114948 54.653329)	Bank Walk Donegal Town	1	1	1	0	1	1	1	1	1	1	0	1
478	I positively perceive this place	POINT (-8.737564 54.709102)	Glencolmcille	1	1	1	1	1	1	1	1	1	1	1	1
478	I positively perceive this place	POINT (-7.998304 55.016755)	Bridle Path Glenveagh	1	1	1	1	1	1	1	1	1	1	1	1
478	I positively perceive this place	POINT (-7.380152 55.373551)	Malin Head	1	0	1	1	1	1	1	1	1	1	1	1
482	I negatively perceive this place	POINT (-8.110231 54.653832)	Donegal town												
482	I positively perceive this place	POINT (-7.427731 55.023753)	Grainan Fort	1	0	0	0	0	0	0	0	0	0	0	0
482	I positively perceive this place	POINT (-7.103757 54.767630)	Coramore Road	1	0	0	0	0	0	0	0	0	0	0	0
482	I positively perceive this place	POINT (-7.176788 55.027025)	Main Street Eglinton	0	0	0	0	0	0	0	0	1	0	0	0
482	I positively perceive this place	POINT (-7.258121 55.048434)	Culmore Point Road	1	0	0	0	0	0	0	0	0	0	0	0
482	I positively perceive this place	POINT (-7.014073 55.224031)	Drumawier Road	1	0	0	0	0	0	0	0	0	0	0	0
482	I positively perceive this place	POINT (-7.010799 55.256943)	Kinego Bay	0	1	0	0	0	0	0	0	0	0	0	0
482	I positively perceive this place	POINT (-7.706147 54.652566)	Meenanmullan Road	0	0	0	1	0	0	0	0	0	0	0	0
482	I positively perceive this place	POINT (-8.042488 54.724487)	North of Lough Esk	1	0	0	0	0	0	0	0	0	0	0	0
482	I positively perceive this place	POINT (-7.650010 55.036805)	Main Street, Rathmelton (the "th" is silent)	0	0	0	0	0	0	0	0	1	0	0	0
484	I most strongly identify with this place	POINT (-8.089027 54.971998)	Glendowan												
484	I positively perceive this place	POINT (-7.992897 55.023594)	GLENVEAGH NATIONAL PARK	1	1	1	0	1	1	0	0	1	1	0	1
484	I positively perceive this place	POINT (-8.084736 54.972786)	Glendowan	1	0	1	1	0	0	1	1	0	0	1	0
484	I positively perceive this place	POINT (-7.859859 55.165142)		1	0	1	0	0	1	0	1	0	1	1	1
484	I positively perceive this place	POINT (-7.540913 55.092908)	Rathmullan Beach & village	0	0	1	0	0	0	0	0	1	1	0	1
484	I positively perceive this place	POINT (-8.469086 54.755242)	Ardara Village and the Road that follows the estuary from Ardara to Maghera	1	0	1	0	0	1	1	1	0	1	1	1
484	I positively perceive this place	POINT (-7.600479 54.870977)	Raphoe Village & Neltany Stone Circle												
484	I positively perceive this place	POINT (-7.574215 54.875026)	Oakfield Park	1	1	1	0	0	1	0	0	1	1	0	1
484	I positively perceive this place	POINT (-7.427595 55.023853)	Grianan Alieach	1	0	1	0	0	0	0	1	1	0	0	0
484	I positively perceive this place	POINT (-7.645969 55.036778)	Ramelton Village	0	0	1	0	0	0	0	1	1	0	0	1
484	I positively perceive this place	POINT (-7.805099 55.085982)	Lough Slat asn Glen Village /The Glen Bar	1	0	1	1	0	0	0	0	0	0	1	1
484	I positively perceive this place	POINT (-7.831836 55.124380)	The road from Glen Village to Lackagh Bridge	1	1	0	0	0	1	0	1	0	0	1	0

#MyValuedPlaces Survey in North West Ireland

Respondent	Place perception statement	Point coordinates	Place name identified by respondent	Positively perceived place value statement identified												
				A	B	C	D	E	F	G	H	I	J	K	L	
485	I most strongly identify with this place	POINT (-8.702888 54.747514)	An Port													
485	I negatively perceive this place	POINT (-7.455168 55.141995)	Bundoran													
485	I negatively perceive this place	POINT (-8.281116 54.477519)	Bundoran													
485	I negatively perceive this place	POINT (-7.470360 54.830754)	Stranbane													
485	I negatively perceive this place	POINT (-7.738667 54.949330)	Letterkenny													
485	I negatively perceive this place	POINT (-7.365475 55.376184)	Malin Head													
485	I negatively perceive this place	POINT (-7.782097 54.798904)	Ballybofey													
485	I negatively perceive this place	POINT (-8.123703 55.025562)	Dunlewy													
485	I positively perceive this place	POINT (-8.702331 54.747564)	An Port	1	0	0	0	1	1	1	1	1	1	1	1	0
485	I positively perceive this place	POINT (-8.453808 54.915599)		1	0	0	0	0	0	1	1	0	0	1	0	
485	I positively perceive this place	POINT (-8.428059 55.052416)	An Cruit	0	0	0	0	0	1	0	1	0	0	1	0	
485	I positively perceive this place	POINT (-7.634468 55.275742)	Fanad Head	1	0	0	0	0	1	0	1	0	0	1	0	
485	I positively perceive this place	POINT (-7.981739 55.028908)		1	0	0	0	0	0	0	1	0	1	1	0	
485	I positively perceive this place	POINT (-8.696194 54.648214)	Slieve League	1	0	0	0	1	1	0	1	0	1	1	0	
485	I positively perceive this place	POINT (-8.777819 54.665393)	Sliver Strand	1	0	0	0	0	0	0	1	0	0	1	0	
485	I positively perceive this place	POINT (-8.225756 54.918658)		1	0	0	0	1	1	1	0	0	0	1	0	
485	I positively perceive this place	POINT (-8.112545 54.653974)	Donegal Town	1	0	0	0	0	0	0	1	1	0	0	0	
485	I positively perceive this place	POINT (-6.929283 55.225792)	Stroove Beach & Lighthouse	1	0	0	0	0	0	0	1	0	1	1	0	
488	I positively perceive this place	POINT (-7.976632 55.035757)														
492	I positively perceive this place	POINT (-8.342657 55.038155)	Donegal Airport	0	1	0	0	0	0	0	0	0	0	0	0	
494	I negatively perceive this place	POINT (-7.469947 54.831962)	Greenbrae													
494	I positively perceive this place	POINT (-8.210281 54.554374)		1	0	0	0	0	0	0	0	0	0	0	0	
494	I positively perceive this place	POINT (-8.278752 54.478734)		1	0	0	0	0	0	0	0	0	0	0	0	
494	I positively perceive this place	POINT (-7.127681 54.800990)		1	0	0	0	0	0	0	0	0	0	0	0	
494	I positively perceive this place	POINT (-7.315265 54.991928)		0	0	0	0	0	0	0	0	1	0	0	0	
494	I positively perceive this place	POINT (-7.303627 54.830820)		1	0	0	0	0	0	0	0	0	0	0	0	
501	I positively perceive this place	POINT (-7.178493 54.948664)	Ness woods	1	0	1	1	1	1	0	0	0	1	1	1	
501	I positively perceive this place	POINT (-7.277734 54.978180)		1	0	1	0	0	1	0	0	0	1	0	0	
501	I positively perceive this place	POINT (-7.290233 55.008056)		0	0	1	1	0	1	0	0	0	1	0	1	
501	I positively perceive this place	POINT (-7.317506 55.008028)		1	0	0	0	0	0	0	0	0	1	0	1	
501	I positively perceive this place	POINT (-7.311230 55.002235)		1	1	1	0	0	0	0	0	0	1	0	1	
501	I positively perceive this place	POINT (-7.282648 55.000709)		0	0	0	0	0	0	0	0	0	1	0	0	
502	I most strongly identify with this place	POINT (-7.596188 55.185925)	Ballymastrocker Bay													
502	I negatively perceive this place	POINT (-7.687855 55.105235)	The Old Milford Bakery													
502	I positively perceive this place	POINT (-7.599277 55.185631)	Ballymastrocker beach	1	0	1	0	0	1	1	1	0	1	1	1	
502	I positively perceive this place	POINT (-7.806044 55.240402)	The Murder Hole	1	0	1	0	0	1	0	1	0	1	1	1	
502	I positively perceive this place	POINT (-8.445911 55.051629)	Owey Island	1	0	1	0	0	1	0	1	1	1	1	0	
502	I positively perceive this place	POINT (-8.418446 55.041401)	Cruit Island	1	0	1	0	0	1	0	1	0	1	0	1	
502	I positively perceive this place	POINT (-8.021049 55.186317)	Mc Swynes, Tramore Beach, Dunfanaghy	1	0	1	0	0	1	0	1	0	1	1	1	
502	I positively perceive this place	POINT (-8.037701 54.995638)	The Bridal Path, Glenveigh	1	1	1	1	1	1	0	1	1	1	1	1	
502	I positively perceive this place	POINT (-8.702545 54.747613)	Port, Glencolmille	1	0	1	0	0	1	0	1	0	1	1	1	
502	I positively perceive this place	POINT (-8.193569 55.262197)	Tory Island	1	0	1	0	0	1	0	1	1	1	1	1	
505	I positively perceive this place	POINT (-7.153172 55.299728)	Bunagee Pier	1	1	1	0	0	0	0	0	0	0	0	0	

#MyValuedPlaces Survey in North West Ireland

Respondent	Place perception statement	Point coordinates	Place name identified by respondent	Positively perceived place value statement identified												
				A	B	C	D	E	F	G	H	I	J	K	L	
505	I positively perceive this place	POINT (-6.988592 55.199692)	Greencastle Pontoons	0	1	1	0	0	0	0	0	0	0	0	0	0
505	I positively perceive this place	POINT (-7.041206 55.186905)		1	1	0	0	0	0	0	0	0	0	0	0	0
505	I positively perceive this place	POINT (-7.253895 55.046368)		1	1	1	0	1	1	0	0	0	0	0	0	0
505	I positively perceive this place	POINT (-7.269688 55.036631)		0	1	0	0	0	0	0	0	1	0	0	0	0
505	I positively perceive this place	POINT (-7.282991 55.032892)	Brook Hall	1	0	0	1	1	1	1	0	1	0	0	0	0
510	I most strongly identify with this place	POINT (-6.929980 55.227422)	Shrove													
510	I positively perceive this place	POINT (-6.930646 55.229145)		1	0	1	0	0	0	1	0	1	0	0	0	0
510	I positively perceive this place	POINT (-6.982483 55.203236)		1	1	1	0	0	1	0	0	1	0	0	0	1
510	I positively perceive this place	POINT (-7.165898 55.287100)		1	1	1	0	0	1	0	0	0	0	0	0	0
510	I positively perceive this place	POINT (-7.076031 55.285649)														
510	I positively perceive this place	POINT (-7.263444 55.294734)		1	1	0	0	1	1	0	0	0	0	0	0	0
510	I positively perceive this place	POINT (-7.374787 55.383328)		1	1	1	0	1	1	0	0	1	1	1	1	0
510	I positively perceive this place	POINT (-8.475180 54.967317)		1	1	1	0	0	0	0	0	0	1	0	0	0
510	I positively perceive this place	POINT (-7.317152 54.992635)		1	1	1	0	0	0	0	0	1	1	0	1	
510	I positively perceive this place	POINT (-7.990923 55.023348)		1	1	1	0	0	1	0	0	1	1	0	1	
511	I positively perceive this place	POINT (-7.315865 54.997888)		1	1	1	0	0	0	0	0	0	1	0	1	
511	I positively perceive this place	POINT (-7.331039 55.001590)	Brooke Park	1	0	1	0	0	1	0	0	1	1	0	1	
511	I positively perceive this place	POINT (-7.311882 54.998085)	Ebrington Square	1	1	1	0	0	0	0	0	1	1	0	1	
511	I positively perceive this place	POINT (-8.434067 54.971643)	Island off Burtonport	1	0	1	0	0	1	1	0	0	1	1	1	0
511	I positively perceive this place	POINT (-8.453499 54.998366)	beaches near burtonport	1	0	1	1	1	1	0	0	0	1	1	0	
516	I positively perceive this place	POINT (-8.110828 54.654570)														
521	I positively perceive this place	POINT (-8.445320 54.631483)		1	1	0	0	0	1	1	1	1	1	1	1	1
522	I most strongly identify with this place	POINT (-7.317753 54.992093)	Derry													
522	I most strongly identify with this place	POINT (-7.179222 55.030088)	Eglinton													
522	I negatively perceive this place	POINT (-7.462120 54.824821)	Strabane													
522	I positively perceive this place	POINT (-7.995987 55.022807)	Glenveagh National Park	1	0	1	0	0	1	0	0	1	1	0	0	
522	I positively perceive this place	POINT (-8.411064 54.763438)	Ardara	0	0	0	0	0	0	0	1	0	0	0	1	
522	I positively perceive this place	POINT (-7.310028 55.002334)	St Columb's Park	1	0	1	0	0	0	0	0	0	1	0	1	
522	I positively perceive this place	POINT (-7.174931 55.028121)	Eglinton	0	0	0	0	0	0	1	1	1	0	0	1	
522	I positively perceive this place	POINT (-7.953286 55.181000)	Ards Forest Park													
522	I positively perceive this place	POINT (-7.166519 55.287474)	Culdaff	1	0	1	0	0	0	0	1	0	1	1	0	
527	I positively perceive this place	POINT (-7.473450 55.109899)		0	0	0	0	0	0	1	0	0	0	0	0	
534	I most strongly identify with this place	POINT (-7.319145 54.998198)	The Peace Bridge													
534	I positively perceive this place	POINT (-7.460475 55.131749)		1	0	1	0	1	1	0	1	0	1	0	1	
534	I positively perceive this place	POINT (-7.316321 54.998017)		1	1	1	0	0	0	0	1	0	1	0	1	
534	I positively perceive this place	POINT (-7.346940 54.999741)		1	1	1	1	1	1	0	1	0	1	1	1	
534	I positively perceive this place	POINT (-7.325339 54.994654)		1	1	1	0	0	0	0	1	1	1	0	1	
534	I positively perceive this place	POINT (-7.309889 55.002750)		1	1	1	1	1	1	0	1	1	1	1	1	
534	I positively perceive this place	POINT (-7.463512 54.824751)		1	1	1	1	1	1	0	1	0	1	1	1	
534	I positively perceive this place	POINT (-7.174721 54.792020)		1	1	1	1	1	1	0	1	0	1	1	1	
535	I most strongly identify with this place	POINT (-8.363857 54.948245)	Dungloe													
535	I negatively perceive this place	POINT (-7.368307 55.036827)	border between Donegal and County Derry (before Burnfoot)													
538	I most strongly identify with this place	POINT (-7.531300 55.095610)	Rathmullan													

#MyValuedPlaces Survey in North West Ireland

Respondent	Place perception statement	Point coordinates	Place name identified by respondent	Positively perceived place value statement identified												
				A	B	C	D	E	F	G	H	I	J	K	L	
538	I negatively perceive this place	POINT (-7.467270 54.990862)	Newtowncunningham													
538	I positively perceive this place	POINT (-7.994614 55.022991)	Glenveagh National Park	1	0	0	0	0	1	0	0	0	1	0	1	
538	I positively perceive this place	POINT (-7.531316 55.095551)	Rathmullan Beach	1	1	0	0	0	0	0	1	0	1	1	0	
538	I positively perceive this place	POINT (-7.650282 55.105216)	Glenalla	0	0	0	0	0	0	1	1	0	1	1	0	
538	I positively perceive this place	POINT (-8.110356 54.653713)	The Diamond Donegal Town	0	1	0	0	0	0	0	0	0	0	0	0	1
538	I positively perceive this place	POINT (-7.156048 55.040344)	City of Derry Airport	0	1	0	0	0	0	0	0	0	0	0	0	0
538	I positively perceive this place	POINT (-7.335863 55.308828)	Doagh Famine Village	0	1	0	0	0	0	0	0	1	0	0	0	0
538	I positively perceive this place	POINT (-7.443409 55.282439)	Tullagh Bay	1	0	0	0	0	0	0	0	0	0	0	1	0
538	I positively perceive this place	POINT (-7.600694 55.186317)	Ballymastrocker Bay	1	0	1	0	0	0	0	0	0	0	0	0	0
538	I positively perceive this place	POINT (-7.901530 55.176295)		1	1	1	0	0	0	0	0	0	1	0	1	
541	I positively perceive this place	POINT (-7.355776 55.005484)														
546	I most strongly identify with this place	POINT (-8.121501 55.149776)	Ballyness Pier													
546	I positively perceive this place	POINT (-8.068548 55.145996)	Ray High Cross said to be Highest Cross in Ireland	1	1	1	0	1	0	1	1	1	1	0	0	
565	I positively perceive this place	POINT (-7.594750 54.875977)	Beltany Stone Circle	1	0	0	0	0	0	0	0	1	0	1	0	
567	I positively perceive this place	POINT (-7.323632 55.005853)	Magee University	0	0	0	0	0	0	0	0	0	0	0	0	1
567	I positively perceive this place	POINT (-7.314749 55.005976)	The River Foyle	1	0	0	0	0	0	0	0	0	0	0	0	0
567	I positively perceive this place	POINT (-7.311852 54.998094)	Ebrington Site	0	0	0	0	0	0	0	1	0	0	0	0	0
567	I positively perceive this place	POINT (-7.325016 54.995096)	The Derry Walls	0	0	0	0	0	0	0	0	1	0	0	0	0
567	I positively perceive this place	POINT (-7.331089 55.001451)	Brooke Park	0	0	0	0	0	1	0	0	0	0	0	0	0
567	I positively perceive this place	POINT (-7.339307 54.992268)	The City Cemetary	0	0	0	0	0	0	1	0	0	0	0	0	0
567	I positively perceive this place	POINT (-7.321208 54.997695)	City Centre Initiative	0	0	0	0	0	0	1	0	0	0	0	0	0
568	I positively perceive this place	POINT (-7.330703 55.027223)	Rainbow Child and Family Centre	0	0	0	0	0	0	0	0	0	1	0	0	1
568	I positively perceive this place	POINT (-7.311058 55.002777)		0	0	1	0	0	1	0	0	0	0	0	0	0
568	I positively perceive this place	POINT (-7.301617 55.036160)	Amelia Earhart Park	0	0	0	0	0	1	0	0	0	0	0	0	0
576	I most strongly identify with this place	POINT (-8.509941 54.766137)	Maghera Strand													
576	I positively perceive this place	POINT (-8.414154 54.761581)	Ardara	1	0	0	0	0	0	1	0	1	1	0	1	
576	I positively perceive this place	POINT (-8.284035 54.794846)	Glenties	0	0	1	0	1	0	1	1	1	1	0	0	1
576	I positively perceive this place	POINT (-8.510242 54.766384)	Maghera Strand	1	0	1	1	0	1	1	0	0	1	1	1	0
576	I positively perceive this place	POINT (-8.135805 55.116870)	Gortahork	1	1	0	0	0	0	1	0	0	1	0	1	
577	I positively perceive this place	POINT (-7.320081 54.998158)	Entrada	0	0	0	0	0	0	0	0	0	0	0	0	1
577	I positively perceive this place	POINT (-7.310929 55.001718)		0	0	1	0	0	0	0	0	0	0	0	0	0
577	I positively perceive this place	POINT (-7.972984 55.052121)		1	0	1	1	0	0	0	0	0	0	0	0	0
581	I positively perceive this place	POINT (-7.323333 54.993912)														
582	I most strongly identify with this place	POINT (-7.481102 54.832717)	Lifford													
582	I negatively perceive this place	POINT (-7.306681 54.997598)														
582	I positively perceive this place	POINT (-7.476334 55.052672)	Inch Island	1	0	1	1	1	1	0	0	0	1	1	0	
582	I positively perceive this place	POINT (-7.460884 55.116575)		1	0	1	1	1	1	0	0	0	1	1	0	
582	I positively perceive this place	POINT (-7.324516 54.995488)		0	1	0	0	0	0	0	0	1	0	0	0	0
582	I positively perceive this place	POINT (-7.331417 55.001344)		1	0	1	0	0	1	0	0	0	0	0	0	0
582	I positively perceive this place	POINT (-7.328340 54.992866)		0	0	0	0	0	0	1	0	1	1	0	0	
588	I most strongly identify with this place	POINT (-7.649574 55.037565)	Ramelton													
588	I negatively perceive this place	POINT (-7.719011 54.955836)	Letterkenny													
588	I positively perceive this place	POINT (-8.002338 55.033925)	Glenveagh National Park	1	0	1	0	1	1	0	1	1	1	0	1	

#MyValuedPlaces Survey in North West Ireland

Respondent	Place perception statement	Point coordinates	Place name identified by respondent	Positively perceived place value statement identified											
				A	B	C	D	E	F	G	H	I	J	K	L
588	I positively perceive this place	POINT (-7.900929 55.153693)	Ards Forest Park	1	0	1	0	1	1	0	0	0	1	1	1
588	I positively perceive this place	POINT (-7.531729 55.096150)	Rathmullan Beach	1	1	1	0	0	0	0	0	0	1	0	0
588	I positively perceive this place	POINT (-7.649231 55.037565)	Ramelton	1	0	0	0	0	0	0	0	1	0	0	0
588	I positively perceive this place	POINT (-7.609706 55.011107)	Killydonnell Friary	0	0	0	0	1	0	0	1	1	0	0	0
588	I positively perceive this place	POINT (-8.111944 54.654818)	Donegal Town	1	1	0	0	0	0	0	1	1	0	0	0
595	I most strongly identify with this place	POINT (-7.178578 55.141712)	Whitecastle												
595	I negatively perceive this place	POINT (-7.358909 54.959088)	Newbuildings												
595	I positively perceive this place	POINT (-7.318182 54.997804)	Derry peace bridge	0	0	0	0	0	0	0	0	1	0	0	0
597	I positively perceive this place	POINT (-7.948136 55.050523)													
597	I positively perceive this place	POINT (-8.086452 54.999478)													
609	I positively perceive this place	POINT (-8.450890 55.053793)	Owey Island	1	0	1	0	1	1	1	1	1	1	1	0
609	I positively perceive this place	POINT (-8.522987 54.993275)	Arranmore Island.	1	1	1	0	1	1	1	1	1	1	1	1
614	I positively perceive this place	POINT (-7.442894 54.835302)	Strabane Glen	0	0	1	1	1	1	0	0	0	1	1	0
618	I most strongly identify with this place	POINT (-7.360400 54.842920)	Glenmornan												
618	I negatively perceive this place	POINT (-7.463086 54.829834)	Derry Road, Strabane												
618	I negatively perceive this place	POINT (-7.463171 54.826237)	Strabane TC												
618	I negatively perceive this place	POINT (-7.735062 54.953470)	Letterkenny TC												
618	I positively perceive this place	POINT (-7.302475 54.829963)	Moorlough	1	0	1	0	0	1	1	0	0	1	1	1
618	I positively perceive this place	POINT (-8.157091 55.148715)	Machaire Rabhartaigh beach	1	0	1	0	0	1	1	0	0	1	1	1
618	I positively perceive this place	POINT (-7.325649 54.993989)	Derry walls	1	1	0	0	0	0	0	0	1	0	0	0
618	I positively perceive this place	POINT (-7.464073 54.825792)	Strabane TC	0	0	0	0	0	0	0	1	0	0	0	1
619	I negatively perceive this place	POINT (-7.326127 54.996404)	Bogside												
619	I negatively perceive this place	POINT (-7.322828 54.992244)	The Fountain												
619	I positively perceive this place	POINT (-7.322554 54.995041)	Holywell Trust	1	0	0	0	0	0	0	0	0	1	0	1
619	I positively perceive this place	POINT (-7.322114 54.994789)	Garden of Reflection	1	0	0	0	0	0	0	0	0	0	0	1
619	I positively perceive this place	POINT (-7.325011 54.995127)	City Walls	0	1	1	0	0	0	1	0	1	0	0	1
619	I positively perceive this place	POINT (-7.333723 54.993155)	Celtic Park	0	0	0	0	0	0	0	0	0	0	0	1
619	I positively perceive this place	POINT (-7.335767 54.990714)	Brandywell Stadium	0	1	1	0	0	0	1	0	1	0	0	1
619	I positively perceive this place	POINT (-7.341748 54.992136)	City Cemetery	0	0	0	0	0	0	1	0	0	0	0	0
619	I positively perceive this place	POINT (-7.427852 55.023779)	Grianan of Aileach	1	0	0	0	0	0	1	0	1	0	0	0
620	I most strongly identify with this place	POINT (-7.296510 55.011883)	River Foyle												
620	I positively perceive this place	POINT (-7.298870 55.008929)	River Foyle	1	1	1	1	1	1	1	1	1	1	1	1
620	I positively perceive this place	POINT (-7.322216 54.994752)	City Centre	1	1	1	0	0	0	1	0	1	0	0	1
620	I positively perceive this place	POINT (-7.311058 55.001300)	St Columbs Park	1	0	1	1	1	1	1	0	0	1	1	1
627	I most strongly identify with this place	POINT (-8.281631 54.795787)	Glenties												
627	I most strongly identify with this place	POINT (-8.447113 54.838960)	Narin Beach												
627	I negatively perceive this place	POINT (-7.358265 54.959631)	New Buildings												
627	I positively perceive this place	POINT (-7.604642 54.850451)	Beltany Stone Circle	0	0	0	0	0	0	0	0	1	0	0	0
627	I positively perceive this place	POINT (-8.451490 54.844990)	Iniskeel Island	0	0	0	0	0	0	0	0	1	0	0	0
627	I positively perceive this place	POINT (-8.436213 54.821113)	Kilclooney Dolmen	0	0	0	0	0	0	0	0	1	0	0	0
627	I positively perceive this place	POINT (-8.315320 54.776361)	Holy Well of St Rian	0	0	0	0	0	0	1	0	0	0	0	0
627	I positively perceive this place	POINT (-7.959251 54.819753)	Tobar Na nAingal (Angels Well)	0	0	0	0	0	0	0	0	1	0	1	0
628	I most strongly identify with this place	POINT (-7.321014 54.992290)	Walled City												
628	I positively perceive this place	POINT (-7.319126 54.993570)	Derry Central Library	0	0	0	0	0	0	0	0	0	1	0	1

#MyValuedPlaces Survey in North West Ireland

Respondent	Place perception statement	Point coordinates	Place name identified by respondent	Positively perceived place value statement identified											
				A	B	C	D	E	F	G	H	I	J	K	L
630	I positively perceive this place	POINT (-8.445740 54.839158)	Portnoo Co Donegal	1	0	0	0	0	0	1	0	0	1	0	0
639	I positively perceive this place	POINT (-7.341681 54.976562)	Dunwood Park												
639	I positively perceive this place	POINT (-7.176076 54.948610)	Ness Woods	1	0	1	0	1	1	1	1	0	1	1	0
639	I positively perceive this place	POINT (-7.323065 54.993442)	Derry walls	0	1	1	0	0	0	0	0	1	0	0	1
639	I positively perceive this place	POINT (-7.424284 55.016676)	Grianan of Aileach	0	1	1	0	0	1	1	1	1	1	1	0
639	I positively perceive this place	POINT (-7.256020 55.048977)	Culmore point	0	0	1	0	1	1	0	0	1	1	0	0
639	I positively perceive this place	POINT (-7.308488 55.001215)	St columns park	1	0	1	1	1	1	0	0	1	1	1	1
639	I positively perceive this place	POINT (-7.484511 55.064887)	Inch	0	1	1	1	1	1	0	0	0	1	1	1
639	I positively perceive this place	POINT (-7.320011 54.997340)	Guildhall Place	1	1	0	0	0	0	0	0	1	0	0	1
661	I most strongly identify with this place	POINT (-8.300343 55.060282)	bunbeg												
661	I most strongly identify with this place	POINT (-8.114262 55.030187)	Mount errigal												
661	I most strongly identify with this place	POINT (-7.686052 54.952829)	Letterkenny rfc and gaa grounds												
661	I negatively perceive this place	POINT (-7.405987 54.978303)													
661	I positively perceive this place	POINT (-7.921658 54.991699)	gartan lough	0	0	0	0	1	0	0	1	0	0	1	0
661	I positively perceive this place	POINT (-7.786549 54.789848)		1	0	1	1	1	0	1	1	1	0	1	0
661	I positively perceive this place	POINT (-7.685709 54.953076)		1	0	1	0	0	0	1	0	0	1	0	0
661	I positively perceive this place	POINT (-7.703047 54.931285)		0	1	1	0	0	1	0	1	0	0	0	0
661	I positively perceive this place	POINT (-7.593634 54.803022)		1	0	0	0	0	0	1	0	1	0	0	0
671	I negatively perceive this place	POINT (-7.733946 54.949182)	Letterkenny												
671	I positively perceive this place	POINT (-8.577790 54.614157)		1	1	1	0	0	1	0	0	1	1	0	0
674	I most strongly identify with this place	POINT (-7.810636 55.081942)	Lough Salt												
674	I negatively perceive this place	POINT (-7.648458 55.037135)	Ramelton												
674	I negatively perceive this place	POINT (-7.841578 55.193593)	Downings												
674	I positively perceive this place	POINT (-7.731628 54.952681)	Letterkenny	0	0	0	0	0	0	0	0	0	0	0	1
674	I positively perceive this place	POINT (-8.004913 55.102780)	Muckish Mountain	1	0	1	0	0	0	0	0	0	0	1	0
674	I positively perceive this place	POINT (-7.972212 55.183156)	Dunfanaghy	0	1	0	0	0	0	0	0	0	0	0	0
674	I positively perceive this place	POINT (-7.938137 55.056398)	Glenveagh	1	0	0	0	1	1	0	0	0	0	0	0
674	I positively perceive this place	POINT (-7.604856 54.850383)	Beltany Stone Circle	0	0	0	0	0	0	1	0	1	0	0	0
674	I positively perceive this place	POINT (-7.318869 54.994481)	Derry City	1	1	0	0	0	0	1	0	0	0	0	0
674	I positively perceive this place	POINT (-8.110657 54.958978)	Lough Barra	1	0	0	0	0	0	0	0	0	0	0	0
674	I positively perceive this place	POINT (-7.967319 55.212524)	Horn Head	1	0	0	0	0	0	0	0	0	1	1	0
677	I most strongly identify with this place	POINT (-8.112631 55.034294)	Errigal												
677	I positively perceive this place	POINT (-7.846470 55.193225)		1	0	1	0	0	0	0	0	0	0	0	0
677	I positively perceive this place	POINT (-7.702532 55.247155)		1	0	1	0	0	0	0	0	0	0	0	0
677	I positively perceive this place	POINT (-7.871704 55.161171)		1	0	1	1	1	1	0	0	0	0	0	0
677	I positively perceive this place	POINT (-7.698326 55.087898)		0	1	0	0	0	0	0	0	0	0	0	0
677	I positively perceive this place	POINT (-7.764416 55.189575)	Bridge	0	1	0	0	0	0	0	0	0	0	0	1
677	I positively perceive this place	POINT (-7.794456 55.177275)		0	1	0	0	0	0	0	0	0	0	0	1
683	I positively perceive this place	POINT (-7.718833 55.056865)	Lough Fern	1	0	1	0	0	1	1	0	0	0	1	0
683	I positively perceive this place	POINT (-7.649347 54.975908)	Castlewray	1	0	0	0	0	1	1	1	0	0	0	0
684	I positively perceive this place	POINT (-7.620564 55.194058)	Portsalon/Magherawarden Beach	1	0	0	0	0	0	1	1	0	0	0	0
684	I positively perceive this place	POINT (-7.634039 55.275449)	Fanad Head	1	1	0	0	1	0	0	1	0	0	0	0
684	I positively perceive this place	POINT (-7.983198 55.021921)	Glenveagh National Park	1	1	0	0	1	1	1	1	0	0	0	0
684	I positively perceive this place	POINT (-7.632580 55.274520)	Fanad Head	1	1	0	0	1	0	0	1	0	0	0	0

#MyValuedPlaces Survey in North West Ireland

Respondent	Place perception statement	Point coordinates	Place name identified by respondent	Positively perceived place value statement identified											
				A	B	C	D	E	F	G	H	I	J	K	L
684	I positively perceive this place	POINT (-7.621078 55.195822)	Portsalon/Magherawarden/Ballymastocker Strand	1	0	0	1	1	1	0	1	0	0	0	0
684	I positively perceive this place	POINT (-7.995300 55.022315)	Glenveagh National Park	1	1	0	0	1	1	1	1	0	0	0	0
684	I positively perceive this place	POINT (-7.335563 55.308193)	Doagh Island	1	1	0	1	1	0	1	1	0	0	0	0
684	I positively perceive this place	POINT (-7.011209 55.256719)	Kinnego Bay	1	0	0	0	0	1	0	1	0	0	0	0
684	I positively perceive this place	POINT (-7.322731 55.001349)	Derry City	1	1	0	0	0	0	0	1	0	0	0	0
719	I positively perceive this place	POINT (-7.307796 55.000266)	St Columbs Park	1	0	1	0	0	1	1	0	1	1	0	1
719	I positively perceive this place	POINT (-7.323933 55.018280)													
719	I positively perceive this place	POINT (-7.323160 55.004746)													
719	I positively perceive this place	POINT (-7.312131 54.979978)		1	0	1	0	1	0	0	1	0	1	0	1
721	I most strongly identify with this place	POINT (-7.665951 55.137913)	Fanad												
724	I most strongly identify with this place	POINT (-7.126522 54.803060)	Sperrin Hills												
724	I negatively perceive this place	POINT (-7.274151 54.980963)	Drumahoe												
724	I positively perceive this place	POINT (-7.095451 54.866433)	Learmount Forest	1	1	1	1	1	1	1	1	0	0	0	0
724	I positively perceive this place	POINT (-7.032452 54.820371)	Sperrins	1	1	1	1	1	1	1	1	0	0	0	0
724	I positively perceive this place	POINT (-7.158279 54.763661)	Glenelly Valley	1	1	1	1	1	1	1	1	0	0	0	0
724	I positively perceive this place	POINT (-7.221708 54.787770)	Butterlope Farm	1	1	1	1	1	1	1	1	0	0	0	0
724	I positively perceive this place	POINT (-7.240934 54.795688)	Clougherny Wedge Tomb	1	0	1	0	1	1	1	1	0	0	0	0
724	I positively perceive this place	POINT (-7.235270 54.800586)	Butterlope Glen	1	0	1	1	1	1	1	1	0	0	0	0
724	I positively perceive this place	POINT (-7.248573 54.847362)	Lough Ash	1	0	1	1	1	1	1	1	0	0	0	0
724	I positively perceive this place	POINT (-7.159481 54.905830)	Cumber Park	1	0	1	1	1	1	1	1	0	0	0	0
725	I positively perceive this place	POINT (-7.310693 55.001977)	St columbs Park	1	0	1	1	1	1	0	0	1	1	0	0
725	I positively perceive this place	POINT (-7.315822 54.997891)	The Peace Bridge	1	1	0	0	0	0	0	0	0	1	0	0
725	I positively perceive this place	POINT (-7.318954 54.997140)	The Foyle Street Peace Garden	1	1	0	1	0	0	0	0	0	1	0	0
725	I positively perceive this place	POINT (-7.369595 55.376331)	Inishowen Penninsula	1	1	1	1	0	0	0	0	0	1	0	0
725	I positively perceive this place	POINT (-8.282833 54.795440)	Glenties	1	0	0	0	0	0	0	0	1	1	0	1
737	I positively perceive this place	POINT (-7.323868 54.997534)	Chamberlain street	1	1	1	1	1	1	1	0	0	0	0	0
738	I negatively perceive this place	POINT (-7.741177 54.949071)	Letterkenny												
738	I positively perceive this place	POINT (-7.166476 55.286802)	Culdaff	1	0	1	0	0	0	1	0	0	1	0	1
738	I positively perceive this place	POINT (-7.044060 55.191143)	Moville	1	1	1	0	1	1	1	1	1	1	1	1
738	I positively perceive this place	POINT (-7.195358 55.123447)	Quigleys point	0	0	0	0	0	0	1	1	0	0	0	0
738	I positively perceive this place	POINT (-7.320414 54.991847)	Derry	0	1	0	0	0	0	1	1	1	0	0	1
738	I positively perceive this place	POINT (-7.295094 55.349548)		1	0	0	0	0	1	0	0	1	0	1	0
738	I positively perceive this place	POINT (-6.981726 55.203678)		1	1	0	0	0	1	1	0	0	1	0	1
741	I most strongly identify with this place	POINT (-7.305737 54.999072)	Oakgrove Integrated Primary School.												
741	I positively perceive this place	POINT (-7.305629 54.998986)													
741	I positively perceive this place	POINT (-7.280030 55.024529)	Oakgrove Integrated zcollege	0	0	0	0	0	0	1	0	0	1	0	1
741	I positively perceive this place	POINT (-7.347043 55.024099)	Groarty Integrated Primary School												
741	I positively perceive this place	POINT (-7.322667 54.995106)	The Junction, Holywell Trust, Bishop Street.	1	0	0	0	0	0	1	0	0	1	0	1
741	I positively perceive this place	POINT (-7.291574 54.986085)	Altnagelvin Hospital.	0	0	0	0	0	0	0	0	0	1	0	0
741	I positively perceive this place	POINT (-7.319266 54.996678)	The Guildhalk.	1	1	1	1	0	1	0	1	1	0	0	1
743	I most strongly identify with this place	POINT (-7.331164 55.007674)	Creggan Burn Park/Glen Area												
743	I negatively perceive this place	POINT (-7.319233 54.991674)	Foyle Road												



#MyValuedPlaces Survey in North West Ireland

Respondent	Place perception statement	Point coordinates	Place name identified by respondent	Positively perceived place value statement identified												
				A	B	C	D	E	F	G	H	I	J	K	L	
743	I negatively perceive this place	POINT (-7.320778 55.000869)	Queen's Quay													
743	I positively perceive this place	POINT (-7.315607 54.997558)	Peace Bridge	1	1	1	0	0	0	0	0	0	1	0	1	
743	I positively perceive this place	POINT (-7.323525 54.993435)	Derry Walls	1	1	1	0	0	0	0	1	1	1	0	0	
743	I positively perceive this place	POINT (-7.330692 55.001201)		1	0	1	0	1	1	0	0	1	1	0	1	
743	I positively perceive this place	POINT (-7.258143 54.963536)	River Faughan	0	0	0	0	0	0	1	0	0	0	0	0	
743	I positively perceive this place	POINT (-7.336206 54.990369)	Brandywell Stadium	0	0	1	0	0	0	0	1	1	1	0	1	
745	I positively perceive this place	POINT (-7.179351 54.948590)	The Ness Woods Country Park	1	0	1	0	1	1	1	1	0	1	1	1	
746	I positively perceive this place	POINT (-7.311470 55.018324)														
748	I positively perceive this place	POINT (-8.330332 55.049956)														
751	I most strongly identify with this place	POINT (-7.316721 54.989926)	Peace bridge													
751	I positively perceive this place	POINT (-7.318182 54.990566)		1	1	1	0	0	0	0	0	0	1	0	0	
751	I positively perceive this place	POINT (-7.309313 55.001332)		1	0	1	0	0	0	0	0	0	1	0	1	
751	I positively perceive this place	POINT (-7.316150 54.994292)	river walk	0	1	0	0	0	0	0	0	0	1	0	1	
751	I positively perceive this place	POINT (-7.304906 55.001021)	Foyle Arena	0	0	0	0	0	0	0	0	0	1	0	0	
751	I positively perceive this place	POINT (-7.181854 54.947918)	Ness worrd	1	0	1	1	1	0	1	0	0	1	0	0	
752	I most strongly identify with this place	POINT (-7.321014 54.993152)	Derry City													
752	I negatively perceive this place	POINT (-7.740726 54.950365)	Letterkenny													
752	I negatively perceive this place	POINT (-8.393898 55.000512)	The whole north west of the county													
752	I positively perceive this place	POINT (-7.836857 55.193666)	Downings and the surrounding area	1	0	1	0	0	0	0	0	0	1	0	1	
752	I positively perceive this place	POINT (-7.972813 55.182494)	Dunfanghy	0	0	0	0	0	0	0	0	0	0	0	1	
752	I positively perceive this place	POINT (-7.459373 55.117164)	Lisfannon Beach	1	0	1	0	0	0	1	0	0	1	0	0	
752	I positively perceive this place	POINT (-7.034919 55.188852)	Shore path at Moville	1	0	1	0	0	0	0	0	0	1	0	0	
752	I positively perceive this place	POINT (-7.446027 55.281535)	Tulla bay	1	0	1	0	0	0	0	0	0	1	0	1	
752	I positively perceive this place	POINT (-7.955475 55.041598)	Glenveagh National Park	1	0	1	0	0	0	0	0	0	1	0	0	
752	I positively perceive this place	POINT (-7.381783 55.042483)	The Gap Cafe, Bridgend	0	0	0	0	0	0	0	0	0	0	0	1	
756	I positively perceive this place	POINT (-7.619705 55.208655)														
769	I positively perceive this place	POINT (-7.426286 55.024406)														
782	I positively perceive this place	POINT (-7.166562 55.286692)														
786	I positively perceive this place	POINT (-7.165833 55.287425)	Culdaff	1	0	1	0	1	1	0	1	0	1	1	1	
786	I positively perceive this place	POINT (-7.391481 55.290211)														
786	I positively perceive this place	POINT (-7.355926 55.315849)	Isle of Doagh beach	1	0	1	0	0	0	0	1	0	1	1	0	
788	I positively perceive this place	POINT (-7.470725 55.089170)	Fahan	1	0	0	0	0	0	0	0	1	0	0	0	
788	I positively perceive this place	POINT (-7.459777 55.142945)														
788	I positively perceive this place	POINT (-7.473709 55.141153)	Father hegarty's or porthaw	1	0	1	0	0	0	0	0	0	1	0	0	
788	I positively perceive this place	POINT (-7.459321 55.116768)		0	0	1	0	0	0	0	0	0	0	0	0	
790	I positively perceive this place	POINT (-7.329508 54.995042)		0	0	1	0	0	0	0	0	0	0	0	1	
804	I most strongly identify with this place	POINT (-8.228245 55.051088)	Gweedore													
804	I negatively perceive this place	POINT (-7.699099 55.087628)	Milford													
804	I negatively perceive this place	POINT (-7.846556 55.193593)	Downings													
804	I positively perceive this place	POINT (-7.983370 55.219208)	Horn Head	1	0	0	0	0	0	1	0	0	0	1	0	
804	I positively perceive this place	POINT (-8.104820 55.032400)	Errigal and Muckish	1	1	1	0	0	0	0	0	1	0	0	0	
804	I positively perceive this place	POINT (-8.299656 55.059176)		1	0	0	0	0	0	1	0	0	0	0	0	
804	I positively perceive this place	POINT (-7.863636 55.209781)		0	0	0	0	0	0	0	1	0	1	1	1	
804	I positively perceive this place	POINT (-7.896767 55.154502)		1	0	1	0	0	0	0	0	0	0	0	0	

## **APPENDIX B: SOCIO-ECONOMIC SURVEY RESPONSES FROM RESPONDENTS**

The table overleaf details respondent responses to the key socio-economic questions posed during the #MyValuedPlaces survey, but excluding qualitative statements. As highlighted above, several dozen participants who fully completed the socio-economic aspects of the survey did not identify any place-mapped data points, and vice versa. Hence, respondent numbers do not correspond between Appendix A and B.

#MyValuedPlaces Survey in North West Ireland

Respondent	Year of birth	Gender	Employment status	Level of education	Religion	National identity	Ethnic or cultural background	Council area
203	1977	Male	Unemployed	Third level, non-degree	Roman Catholic	Irish	White	Donegal County Council
206	1986	Female	Working as an employee	Postgraduate or higher	Roman Catholic	Other	Other	Other council, Republic of Ireland
208	1986	Female	Self-employed or freelance	Postgraduate or higher	Roman Catholic	Irish	White	Other council, Northern Ireland
216	1963	Female	Self-employed or freelance	Postgraduate or higher	Roman Catholic	Irish	White	Derry City & Strabane District Council
223	1990	Male	Student or pupil	Postgraduate or higher	Roman Catholic	Irish	White	Derry City & Strabane District Council
224	1983	Female	Working as an employee	Postgraduate or higher	No religion	Irish, Northern Irish	White	Other council, Northern Ireland
227	1976	Female	Working as an employee	Bachelor degree	Other	Other	White	Other council, Northern Ireland
230	1966	Male	Working as an employee	Postgraduate or higher	No religion	Irish	White	Other council, Northern Ireland
235	1965	Male	Working as an employee	Postgraduate or higher	Roman Catholic	Irish	White	Other council, Republic of Ireland
236	1986	Female	Self-employed or freelance	Postgraduate or higher	Roman Catholic	Irish	White	Other council, Northern Ireland
237	1975	Male	Working as an employee	Postgraduate or higher	No religion	Irish	White	Other council, Northern Ireland
240	1962	Male	Working as an employee	Postgraduate or higher	Presbyterian	British, Northern Irish	White	Other council, Northern Ireland
256	1975	Female	Working as an employee	Third level, non-degree	Roman Catholic	Irish	White	Donegal County Council
265	1974	Female	Working as an employee	Upper Secondary	Roman Catholic	Irish	White	Donegal County Council
272	1975	Male	Working as an employee	Postgraduate or higher	No religion	British	White	Donegal County Council
282	1985	Male	Student or pupil	Bachelor degree	No religion	Irish	White	Other council, Northern Ireland
286	1968	Female	Working as an employee	Postgraduate or higher	Roman Catholic	Irish	White	Other council, Northern Ireland
287	1991	Male	Working as an employee	Postgraduate or higher	No religion	Northern Irish	White	Other council, Northern Ireland
292	1979	Female	Working as an employee	Postgraduate or higher	No religion	Irish	White	Donegal County Council
298	1977	Male	Working as an employee	Bachelor degree	Presbyterian	British	White	Other council, Northern Ireland
301	1977	Male	Self-employed or freelance	Bachelor degree	Roman Catholic	Irish	White	Other council, Northern Ireland
313	1977	Male	Working as an employee	Postgraduate or higher	No religion	Irish	White	Other council, Northern Ireland

#MyValuedPlaces Survey in North West Ireland

Respondent	Year of birth	Gender	Employment status	Level of education	Religion	National identity	Ethnic or cultural background	Council area
327	1988	Male	Working as an employee	Postgraduate or higher	Presbyterian	Northern Irish	White	Other council, Northern Ireland
329	1961	Male	Working as an employee	Postgraduate or higher	Other	Irish	Other	Other council, Republic of Ireland
338	1960	Female	Working as an employee	Third level, non-degree	Roman Catholic	Irish	White	Donegal County Council
340	1940	Male	Retired from employment	Upper Secondary		Irish	White	Donegal County Council
341	1976	Female	Self-employed or freelance	Postgraduate or higher	Roman Catholic	Irish	White	Donegal County Council
344	1947	Male	Retired from employment	Postgraduate or higher	Roman Catholic	Irish	White	Donegal County Council
348	1951	Male	Retired from employment	Bachelor degree	No religion	British	White	Donegal County Council
351	1970	Female	Working as an employee	Bachelor degree	Roman Catholic	Irish	White	Donegal County Council
355	1972	Male	Working as an employee	Lower Secondary	Roman Catholic	Irish, Northern Irish	White	Derry City & Strabane District Council
356	1967	Female	Working as an employee	Postgraduate or higher	Roman Catholic	Northern Irish	White	Derry City & Strabane District Council
360	1961	Female	Working as an employee	Postgraduate or higher	No religion	Irish	White	Derry City & Strabane District Council
378	1988	Female	Working as an employee	Bachelor degree	Roman Catholic	Irish	White	Derry City & Strabane District Council
381	1965	Male	Working as an employee	Third level, non-degree	No religion	Irish	White	Donegal County Council
391	1941	Female	Retired from employment	Postgraduate or higher	Roman Catholic	Irish, Northern Irish	White	Derry City & Strabane District Council
399	1996	Male	Working as an employee	Third level, non-degree	No religion	British	White	Other council, outside island of Ireland
405	1972	Female	Working as an employee	Third level, non-degree	Roman Catholic	Irish	White	Donegal County Council
427	1975	Male	Working as an employee	Postgraduate or higher	Roman Catholic	Irish	White	Other council, Northern Ireland
430	1964	Female	Working as an employee	Upper Secondary	Roman Catholic	Irish	White	Derry City & Strabane District Council
433	1957	Female	Retired from employment	Third level, non-degree	Roman Catholic	Irish	White	Derry City & Strabane District Council
438	1968	Male	Working as an employee	Upper Secondary	Roman Catholic	Irish	White	Derry City & Strabane District Council
441	1976	Female	Working as an employee	Bachelor degree	Roman Catholic	Irish	White	Derry City & Strabane District Council
444	1972	Female	Working as an employee	Postgraduate or higher	Presbyterian	British, Northern Irish	White	Derry City & Strabane District Council

#MyValuedPlaces Survey in North West Ireland

Respondent	Year of birth	Gender	Employment status	Level of education	Religion	National identity	Ethnic or cultural background	Council area
445	1960	Male	Working as an employee	Third level, non-degree	No religion	Irish	White	Donegal County Council
450	1962	Male	Self-employed or freelance	Upper Secondary	No religion	Irish	White	Donegal County Council
451	1981	Male	Self-employed or freelance	Third level, non-degree	Roman Catholic	Irish	White	Derry City & Strabane District Council
452	1952	Male		Bachelor degree	No religion	Irish	White	Donegal County Council
456	1969	Male	Working as an employee	Postgraduate or higher	Roman Catholic	British, Irish	White	Other council, Northern Ireland
460	1962	Female	Working as an employee	Postgraduate or higher	Roman Catholic	Irish	White	Derry City & Strabane District Council
464	1978	Male	Working as an employee	Bachelor degree	No religion	Irish	White	Derry City & Strabane District Council
465	1973	Female	Working as an employee	Postgraduate or higher	Roman Catholic	Irish	White	Donegal County Council
466	1966	Female	Working as an employee	Bachelor degree	Roman Catholic	British	White	Derry City & Strabane District Council
469	1964	Female	Working as an employee	Bachelor degree	No religion	Other	White	Derry City & Strabane District Council
473	1977	Male	Working as an employee	Bachelor degree	Roman Catholic	Irish	White	Other council, Northern Ireland
478	1970	Female	Working as an employee	Postgraduate or higher	Roman Catholic	Irish	White	Donegal County Council
480	1973	Female	Working as an employee	Bachelor degree	No religion	Northern Irish	White	Derry City & Strabane District Council
484	1958	Female	Working as an employee	Postgraduate or higher	No religion	Irish	White	Donegal County Council
485	1986	Male	Working as an employee	Postgraduate or higher	Roman Catholic	Irish	White	Donegal County Council
490	1957	Male	Working as an employee	Postgraduate or higher	Roman Catholic	Irish	White	Donegal County Council
491	1962	Female	Working as an employee	Bachelor degree	Roman Catholic	Irish	White	Donegal County Council
494	1976	Male	Working as an employee	Bachelor degree	Presbyterian	Northern Irish	White	Other council, Northern Ireland
496	1958	Male	Working as an employee	Bachelor degree	No religion	Irish	White	Donegal County Council
502	1963	Female	Working as an employee	Postgraduate or higher	Roman Catholic	Irish	White	Donegal County Council
508	1949	Female	Working as an employee	Postgraduate or higher	Roman Catholic	Irish, Northern Irish, Other	White	Derry City & Strabane District Council
510	1974	Female	Working as an employee	Postgraduate or higher	Roman Catholic	Irish	White	Donegal County Council

#MyValuedPlaces Survey in North West Ireland

Respondent	Year of birth	Gender	Employment status	Level of education	Religion	National identity	Ethnic or cultural background	Council area
511	1963	Female	Working as an employee	Postgraduate or higher	No religion	British	White	Derry City & Strabane District Council
522	1977	Female	Working as an employee	Bachelor degree	Roman Catholic	Northern Irish	White	Derry City & Strabane District Council
524	1970	Male	Working as an employee	Lower Secondary	Roman Catholic	Irish	White	Derry City & Strabane District Council
534	1967	Male	Working as an employee	Bachelor degree	Roman Catholic	Other	White	Donegal County Council
535	1969	Female	Working as an employee	Postgraduate or higher	No religion	British, Irish	White	Donegal County Council
537	1956	Female	Other	Bachelor degree	No religion	Northern Irish	White	Derry City & Strabane District Council
538	1985	Female	Working as an employee	Postgraduate or higher	No religion	Irish	White	Donegal County Council
541	1965	Female	Working as an employee	Postgraduate or higher	Roman Catholic	Northern Irish	White	Derry City & Strabane District Council
544	1970	Female	Working as an employee	Bachelor degree	Roman Catholic	Irish	White	Donegal County Council
546	1973	Female	Self-employed or freelance	Third level, non-degree	Roman Catholic	Irish	White	Donegal County Council
550	1979	Female	Working as an employee	Bachelor degree	Roman Catholic	Irish	White	Donegal County Council
553	1985	Male	Working as an employee	Bachelor degree	Roman Catholic	Irish	White	Other council, outside island of Ireland
567	1990	Male	Working as an employee	Third level, non-degree	Roman Catholic	Irish	White	Derry City & Strabane District Council
568	1967	Male	Working as an employee	Bachelor degree	Roman Catholic	Irish	White	Derry City & Strabane District Council
572	1978	Female	Self-employed or freelance	Bachelor degree	Other	Irish	White	Donegal County Council
576	1954	Female	Working as an employee	Bachelor degree	No religion	Irish	White	Donegal County Council
577	1965	Female	Working as an employee	Third level, non-degree	Roman Catholic	Northern Irish	White	Derry City & Strabane District Council
582	1966	Female	Working as an employee	Postgraduate or higher	Roman Catholic	Irish	White	Donegal County Council
588	1977	Female	Working as an employee	Third level, non-degree	No religion	Irish	White	Donegal County Council
592	1953	Female	Retired from employment	Upper Secondary	Roman Catholic	Irish	White	Donegal County Council
595	1988	Male	Working as an employee	Postgraduate or higher	Roman Catholic	Irish	White	Other council, outside island of Ireland
612	1985	Female	Working as an employee	Bachelor degree	Roman Catholic	Irish	White	Derry City & Strabane District Council

#MyValuedPlaces Survey in North West Ireland

Respondent	Year of birth	Gender	Employment status	Level of education	Religion	National identity	Ethnic or cultural background	Council area
614	1979	Male	Working as an employee	Postgraduate or higher	No religion	Irish	White	Donegal County Council
618	1979	Female	Working as an employee	Postgraduate or higher	Roman Catholic	Irish	White	Other council, Northern Ireland
619	1973	Male	Working as an employee	Postgraduate or higher	No religion	Irish	White	Donegal County Council
620	1959	Female	Working as an employee	Postgraduate or higher	Roman Catholic	Irish	White	Derry City & Strabane District Council
627	1962	Female	Looking after home/family	Third level, non-degree	Roman Catholic	Irish	White	Donegal County Council
628	1960	Female	Working as an employee	Postgraduate or higher	Roman Catholic	Irish	White	Derry City & Strabane District Council
639	1954	Female	Working as an employee	Bachelor degree	No religion	Northern Irish	White	Other council, outside island of Ireland
643	1967	Female	Self-employed or freelance	Bachelor degree	Roman Catholic	Irish	White	Derry City & Strabane District Council
647	1988	Male	Working as an employee	Postgraduate or higher	Roman Catholic	Irish	White	Other council, Northern Ireland
656	1953	Female	Retired from employment	Upper Secondary	Roman Catholic	Irish	White	Donegal County Council
661	1992	Male	Working as an employee	Upper Secondary	No religion	Irish	White	Donegal County Council
668	1967	Male	Other	Postgraduate or higher	Islam	Other	Other	Donegal County Council
674	1971	Male	Working as an employee	Postgraduate or higher	Roman Catholic	Irish	White	Donegal County Council
677	1987	Male	Working as an employee	Postgraduate or higher	Other	Other	White	Other council, Republic of Ireland
680	1952	Male	Self-employed or freelance	Postgraduate or higher	No religion	British, Irish	White	Other council, Northern Ireland
683	1966	Male	Working as an employee	Postgraduate or higher	Roman Catholic	Irish	White	Donegal County Council
684	1953	Female	Working as an employee	Postgraduate or higher	No religion	British	White	Other council, Northern Ireland
687	1977	Female	Working as an employee	Bachelor degree	Roman Catholic	British, Northern Irish	White	Other council, Northern Ireland
706	1977	Female	Working as an employee	Postgraduate or higher	Roman Catholic	Irish	White	Derry City & Strabane District Council
719	1960	Female	Working as an employee	Third level, non-degree	Roman Catholic	Irish	White	Derry City & Strabane District Council
720	1967	Male	Working as an employee	Postgraduate or higher	Roman Catholic	Northern Irish	White	Derry City & Strabane District Council
721	1977	Male	Working as an employee	Postgraduate or higher	Roman Catholic	Irish	White	Donegal County Council

#MyValuedPlaces Survey in North West Ireland

Respondent	Year of birth	Gender	Employment status	Level of education	Religion	National identity	Ethnic or cultural background	Council area
722	1975	Male	Self-employed or freelance	Bachelor degree	Roman Catholic	Irish	White	Derry City & Strabane District Council
724	1973	Female	Self-employed or freelance	Postgraduate or higher	No religion	Irish, Northern Irish	White	Derry City & Strabane District Council
734	1964	Female	Working as an employee	Bachelor degree	No religion	British	White	Derry City & Strabane District Council
738	1974	Female	Working as an employee	Bachelor degree	No religion	Irish	White	Donegal County Council
741	1946	Male	Retired from employment	Postgraduate or higher	No religion	Northern Irish	White	Derry City & Strabane District Council
743	1970	Female	Working as an employee	Third level, non-degree	Roman Catholic	Irish	White	Derry City & Strabane District Council
745	1977	Female	Working as an employee	Postgraduate or higher	Roman Catholic	Irish	White	Derry City & Strabane District Council
751	1958	Female	Working as an employee	Postgraduate or higher	Roman Catholic	Northern Irish	White	Derry City & Strabane District Council
752	1964	Male	Working as an employee	Postgraduate or higher	Roman Catholic	Irish	White	Derry City & Strabane District Council
753	1974	Male	Self-employed or freelance	Bachelor degree	Roman Catholic	Irish	White	Derry City & Strabane District Council
788	1971	Female	Unemployed	Postgraduate or higher	No religion	Irish	White	Donegal County Council
804	1979	Female	Working as an employee	Bachelor degree	Roman Catholic	Irish	Other	Other council, Northern Ireland
805	1999	Female	Student or pupil	Upper Secondary	Roman Catholic	Irish, Northern Irish	White	Derry City & Strabane District Council



## **APPENDIX C: KEY SURVEY FEEDBACK RESPONSES FROM RESPONDENTS**

The table overleaf details respondent responses to key feedback questions posed during the #MyValuedPlaces survey, but excluding qualitative statements. Respondent numbers do correspond between Appendix A and B.

#MyValuedPlaces Survey in North West Ireland

Respondent	Where first heard about survey	Survey straightforward to complete	Welcome future surveys in North West of Ireland using online mapping	Welcome future surveys on cross-border basis in North West of Ireland
203	Twitter	Agree	Strongly Agree	Strongly Agree
206	Twitter	Strongly Agree	Strongly Agree	Strongly Agree
208	Twitter	Agree	Strongly Agree	Strongly Agree
216	Heritage Week website	Strongly Agree	Strongly Agree	Strongly Agree
223	Twitter	Neither Agree nor Disagree	Strongly Agree	Strongly Agree
224	Friend / family	Agree	Agree	Agree
227	Twitter	Agree	Agree	Agree
230	Facebook	Agree	Agree	Agree
235	REINVENT Project website	Neither Agree nor Disagree	Strongly Agree	Strongly Agree
236	Other social media	Agree	Strongly Agree	Strongly Agree
237	Twitter	Agree	Agree	Agree
240	Friend / family	Disagree	Agree	Agree
256	Twitter	Agree	Strongly Agree	Agree
265	Twitter	Agree	Neither Agree nor Disagree	Neither Agree nor Disagree
272	Friend / family	Agree	Agree	Strongly Agree
282	Twitter	Disagree	Agree	Agree
286	Facebook	Strongly Agree	Strongly Agree	Strongly Agree
287	Facebook	Neither Agree nor Disagree	Agree	Agree
292	Friend / family	Strongly Agree	Strongly Agree	Strongly Agree
298	#MyValuedPlaces postcards / posters	Strongly Agree	Strongly Agree	Strongly Agree
301	Twitter	Agree	Agree	Agree
313	Friend / family	Agree	Strongly Agree	Strongly Agree
327	Other	Agree	Strongly Agree	Strongly Agree
329	Other	Strongly Agree	Strongly Agree	Strongly Agree
338	Other	Strongly Agree	Strongly Agree	Strongly Agree
340	Internet search	Disagree	Strongly Agree	Strongly Agree
341	Heritage Week printed brochure	Agree	Neither Agree nor Disagree	Agree

#MyValuedPlaces Survey in North West Ireland

Respondent	Where first heard about survey	Survey straightforward to complete	Welcome future surveys in North West of Ireland using online mapping	Welcome future surveys on cross-border basis in North West of Ireland
344	Heritage Week website	Agree	Strongly Agree	Strongly Agree
348	Other	Agree	Agree	Agree
351	Other	Neither Agree nor Disagree	Strongly Agree	Strongly Agree
355	Facebook	Strongly Agree	Strongly Agree	Strongly Agree
356	Facebook	Neither Agree nor Disagree	Agree	Agree
360	Facebook	Agree	Agree	Agree
378	Twitter	Strongly Agree	Strongly Agree	Strongly Agree
381	Facebook	Agree	Strongly Agree	Strongly Agree
391	Other	Agree	Strongly Agree	Strongly Agree
399	#MyValuedPlaces postcards / posters	Strongly Agree	Strongly Disagree	Strongly Disagree
405	Other	Agree	Agree	Agree
427	Friend / family	Strongly Agree	Strongly Agree	Strongly Agree
430	#MyValuedPlaces postcards / posters	Strongly Agree	Strongly Agree	Strongly Agree
433	Other	Strongly Agree	Strongly Agree	Strongly Agree
438	Other	Agree	Agree	Agree
441	Facebook	Neither Agree nor Disagree	Strongly Agree	Strongly Agree
444	Other	Agree	Strongly Agree	Neither Agree nor Disagree
445	Facebook	Agree	Neither Agree nor Disagree	Agree
450	Facebook	Agree	Strongly Agree	Strongly Agree
451	Twitter	Neither Agree nor Disagree	Agree	Agree
452	Facebook	Agree	Strongly Agree	Strongly Agree
456	Other	Neither Agree nor Disagree	Strongly Agree	Strongly Agree
460	Internet search	Agree	Strongly Agree	Strongly Agree
464	Other	Agree	Agree	Agree
465	Other	Agree	Neither Agree nor Disagree	Agree
466	Other	Agree	Agree	Strongly Agree
469	Other	Neither Agree nor Disagree	Neither Agree nor Disagree	Agree

#MyValuedPlaces Survey in North West Ireland

Respondent	Where first heard about survey	Survey straightforward to complete	Welcome future surveys in North West of Ireland using online mapping	Welcome future surveys on cross-border basis in North West of Ireland
473	Other	Agree	Agree	Strongly Agree
478	Other social media	Agree	Agree	Agree
480	Other	Agree	Agree	Strongly Agree
484	Other	Disagree	Agree	Agree
485	Other	Neither Agree nor Disagree	Neither Agree nor Disagree	Neither Agree nor Disagree
490	Other	Agree	Strongly Agree	Strongly Agree
491	Other	Neither Agree nor Disagree	Disagree	Neither Agree nor Disagree
494	Other	Agree	Agree	Agree
496	Other	Agree	Strongly Disagree	Neither Agree nor Disagree
502	Other	Strongly Agree	Strongly Agree	Strongly Agree
508	Other	Agree	Agree	Strongly Agree
510	Other	Disagree	Agree	Agree
511	Other	Neither Agree nor Disagree	Agree	Agree
522	Other	Agree	Agree	Agree
524	Other	Agree	Agree	Agree
534	Friend / family	Agree	Agree	Agree
535	Other	Neither Agree nor Disagree	Agree	Agree
537	#MyValuedPlaces postcards / posters	Agree	Agree	Agree
538	Friend / family	Agree	Agree	Agree
541	Other	Disagree	Agree	Strongly Agree
544	Friend / family	Agree	Agree	Agree
546	Facebook	Strongly Agree	Agree	Agree
550	Other	Agree	Agree	Agree
553	Friend / family	Strongly Agree	Strongly Agree	Strongly Agree
567	#MyValuedPlaces postcards / posters	Strongly Agree	Strongly Agree	Strongly Agree
568	Facebook	Agree	Agree	Agree
572	Facebook	Neither Agree nor Disagree	Agree	Agree

#MyValuedPlaces Survey in North West Ireland

Respondent	Where first heard about survey	Survey straightforward to complete	Welcome future surveys in North West of Ireland using online mapping	Welcome future surveys on cross-border basis in North West of Ireland
576	Friend / family	Agree	Strongly Agree	Strongly Agree
577	Other	Strongly Agree	Strongly Agree	Strongly Agree
582	Other	Agree	Agree	Strongly Agree
588	Other	Neither Agree nor Disagree	Neither Agree nor Disagree	Agree
592	Facebook	Neither Agree nor Disagree	Agree	Agree
595	Friend / family	Agree	Agree	Strongly Agree
612	Facebook	Strongly Agree	Strongly Agree	Strongly Agree
614	Friend / family	Strongly Agree	Strongly Agree	Strongly Agree
618	Friend / family	Agree	Agree	Strongly Agree
619	Twitter	Neither Agree nor Disagree	Strongly Agree	Strongly Agree
620	Other social media	Agree	Agree	Strongly Agree
627	Heritage Week printed brochure	Neither Agree nor Disagree	Neither Agree nor Disagree	Neither Agree nor Disagree
628		Neither Agree nor Disagree	Neither Agree nor Disagree	Neither Agree nor Disagree
639	Facebook		Agree	Strongly Agree
643	Twitter	Disagree	Strongly Agree	Strongly Agree
647	Twitter	Strongly Agree	Strongly Agree	Strongly Agree
656	Facebook	Neither Agree nor Disagree	Agree	Agree
661	Facebook	Strongly Agree	Agree	Strongly Agree
668	Facebook	Agree	Agree	Agree
674	Other	Agree	Strongly Agree	Strongly Agree
677	Twitter	Agree	Strongly Agree	Strongly Agree
680	Twitter	Neither Agree nor Disagree	Neither Agree nor Disagree	Agree
683	Twitter	Agree	Agree	Agree
684	Twitter	Agree	Agree	Strongly Agree
687	Facebook	Strongly Agree	Strongly Agree	Strongly Agree
706	Other	Agree	Neither Agree nor Disagree	Strongly Agree
719	Other	Strongly Disagree	Neither Agree nor Disagree	Strongly Agree

#MyValuedPlaces Survey in North West Ireland

Respondent	Where first heard about survey	Survey straightforward to complete	Welcome future surveys in North West of Ireland using online mapping	Welcome future surveys on cross-border basis in North West of Ireland
720	Other	Agree	Strongly Agree	Strongly Agree
721	Twitter	Strongly Agree	Strongly Agree	Strongly Agree
722	Friend / family	Agree	Agree	Agree
724		Agree	Neither Agree nor Disagree	Neither Agree nor Disagree
734	Other social media	Agree	Agree	Agree
738	Other	Neither Agree nor Disagree	Agree	Agree
741	Other	Agree	Agree	Strongly Agree
743	Twitter	Strongly Agree	Strongly Agree	Strongly Agree
745	Other	Agree	Agree	Agree
751	#MyValuedPlaces postcards / posters	Agree	Agree	Agree
752	Other	Agree	Neither Agree nor Disagree	Strongly Agree
753	Other	Strongly Agree	Strongly Agree	Strongly Agree
788	Facebook	Disagree	Agree	Strongly Agree
804	Friend / family	Agree	Agree	Agree
805	Other social media	Agree	Strongly Agree	Strongly Agree